



Carlos Alvarez
MAYOR

Board of County Commissioners

Dennis C. Moss
CHAIRMAN

Jose "Pepe" Diaz
VICE-CHAIRMAN

Barbara J. Jordan
DISTRICT 1

Dorrian D. Rolle
DISTRICT 2

Audrey M. Edmonson
DISTRICT 3

Sally A. Heyman
DISTRICT 4

Bruno A. Barreiro
DISTRICT 5

Rebeca Sosa
DISTRICT 6

Carlos A. Gimenez
DISTRICT 7

Katy Sorenson
DISTRICT 8

Dennis C. Moss
DISTRICT 9

Senator Javier D. Souto
DISTRICT 10

Joe A. Martinez
DISTRICT 11

Jose "Pepe" Diaz
DISTRICT 12

Natacha Seijas
DISTRICT 13

Harvey Ruvin
CLERK OF COURTS

George M. Burgess
COUNTY MANAGER

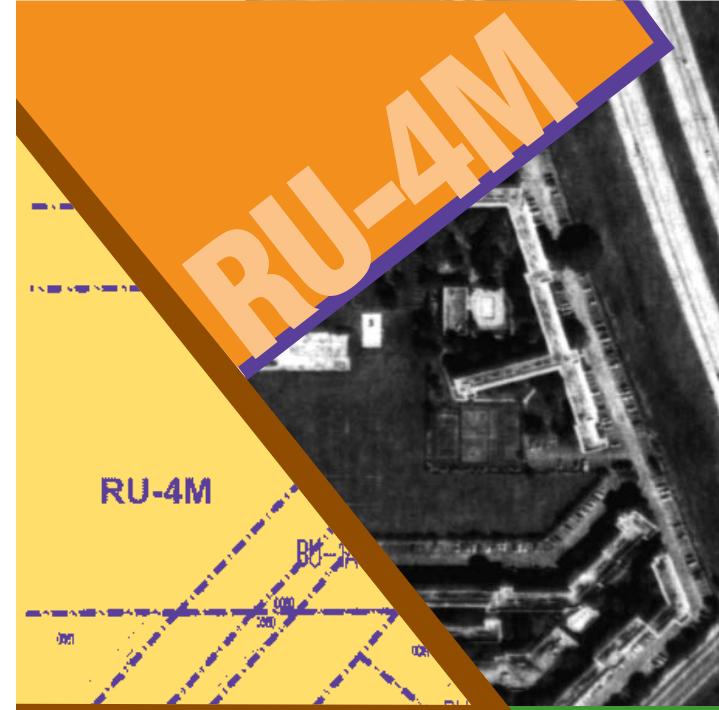
R. A. Cuevas, Jr.
COUNTY ATTORNEY

Marc C. LaFerrier, A.I.C.P.
DIRECTOR

**Miami-Dade County
Department of Planning & Zoning**

111 N.W. 1st Street
Miami, FL 33128-1974
01/2009

Miami-Dade County provides equal access and equal opportunity in employment and services and does not discriminate on the basis of disability. "It is the policy of Miami-Dade County to comply with all of the requirements of the Americans with Disabilities Act."



ZONING INFORMATION

Modified Apartment House District

- Swimming Pools
- Sheds
- Uses permitted in the RU-1, RU-1M(a), RU-1M(b), RU-2, RU-3 and RU-TH districts

A Public Information
Service of Miami-Dade County
Department of Planning and Zoning

111 N.W. 1st Street, Miami, FL 33128-1974
Monday-Friday, 8am-5pm, 305-375-1808

General

INFORMATION

What is Zoning?

Zoning controls the use and development of land and buildings for the health, welfare and safety of the community.

What is Lot Coverage?

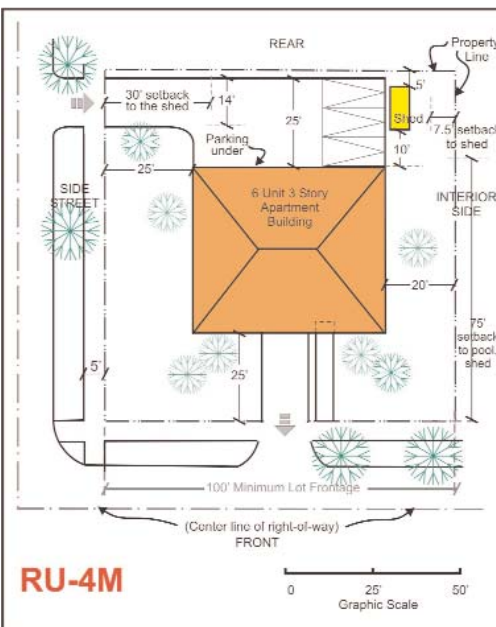
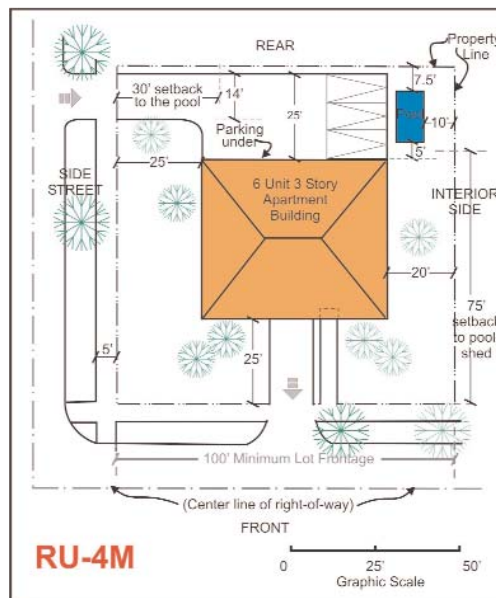
It is the percentage of the overall area of the site that the building occupies (building area under roof at ground level/total lot area = lot coverage percentage).

What is Setback?

A setback is the required minimum horizontal distance between the front, sides, and rear of the lot to the building.

Typical

SITE PLAN



Questions

AND ANSWERS

Maximum Lot Coverage

Maximum lot coverage shall be 30% of net lot area.

Minimum Lot Area, Frontage

Minimum area of land shall not be less than 10,000 square feet, having a minimum frontage of 100 feet.

Maximum Number of Units (Density)

The maximum number of dwelling units; 35.9 units per net acre.

Building Height and # of Stories, Floor Area Ratio (FAR) and Open Spaces

The maximum height of any structure in this district shall be 8 stories and shall not exceed 100 feet in height. See Section 33-207.3(B)(5) of the Miami-Dade County Zoning Code for additional information concerning FAR requirements. See Section 33-207.3(B)(7) for information regarding open space. Landscaping and trees shall be provided as per Chapter 18A of the Miami-Dade County Code.

Principal Building Setbacks

Front	25'
Rear	25'
Interior side	15' (for structures up to 2 stories) 20' (for structures over 2 stories)
Side street	25'

Accessory Use Setbacks (utility sheds, gazebos, etc.)

Front	75'	Rear	5'
Interior side	7.5'	Side street	30'
Between buildings	10'		

Fences, Walls and Hedges

Height permitted 6'*

*In certain instances, the height may be limited to 2.5' for visibility at intersections of within 10 feet of either side of driveways.

The regulations contained herein are general in nature and are subject to change as deemed necessary by the Board of County Commissioners. It is advisable to contact Department of Planning and Zoning, Information Center at (305) 375-1808 to ascertain whether more restrictive regulations may apply to specific developments.