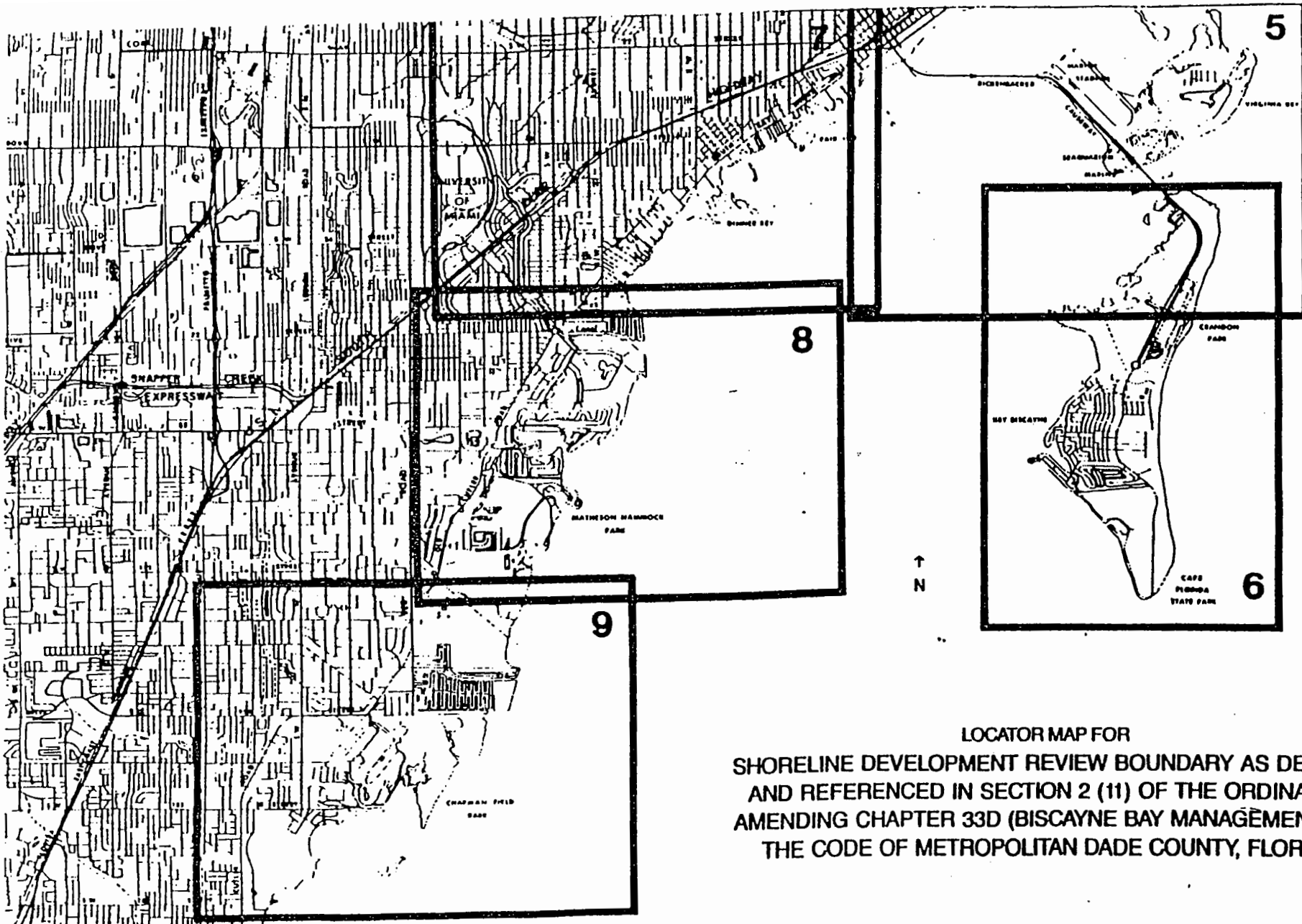
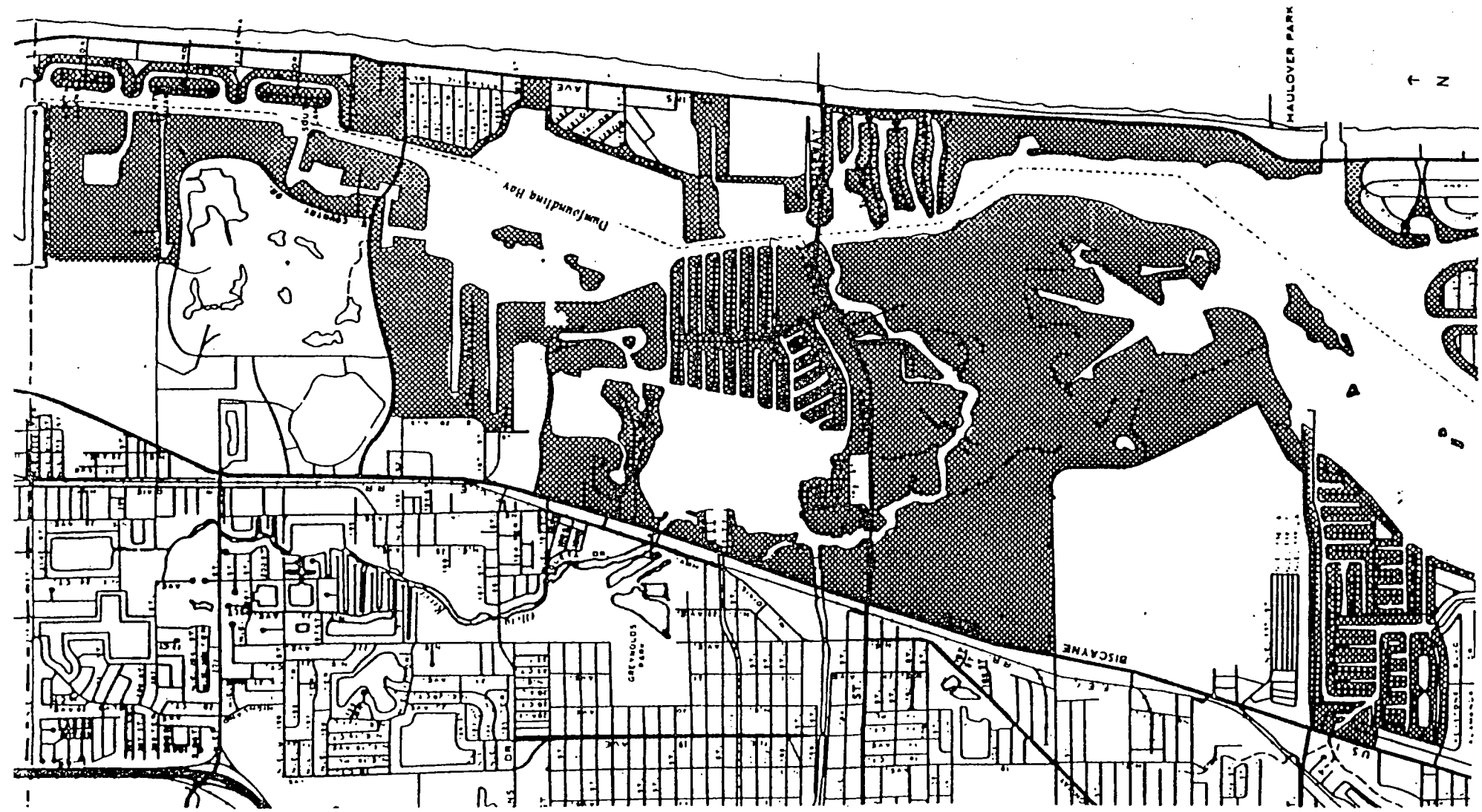


LOCATOR MAP FOR
 SHORELINE DEVELOPMENT REVIEW BOUNDARY AS DEFINED
 AND REFERENCED IN SECTION 2 (11) OF THE ORDINANCE
 AMENDING CHAPTER 33D (BISCAYNE BAY MANAGEMENT) OF
 THE CODE OF METROPOLITAN DADE COUNTY, FLORIDA



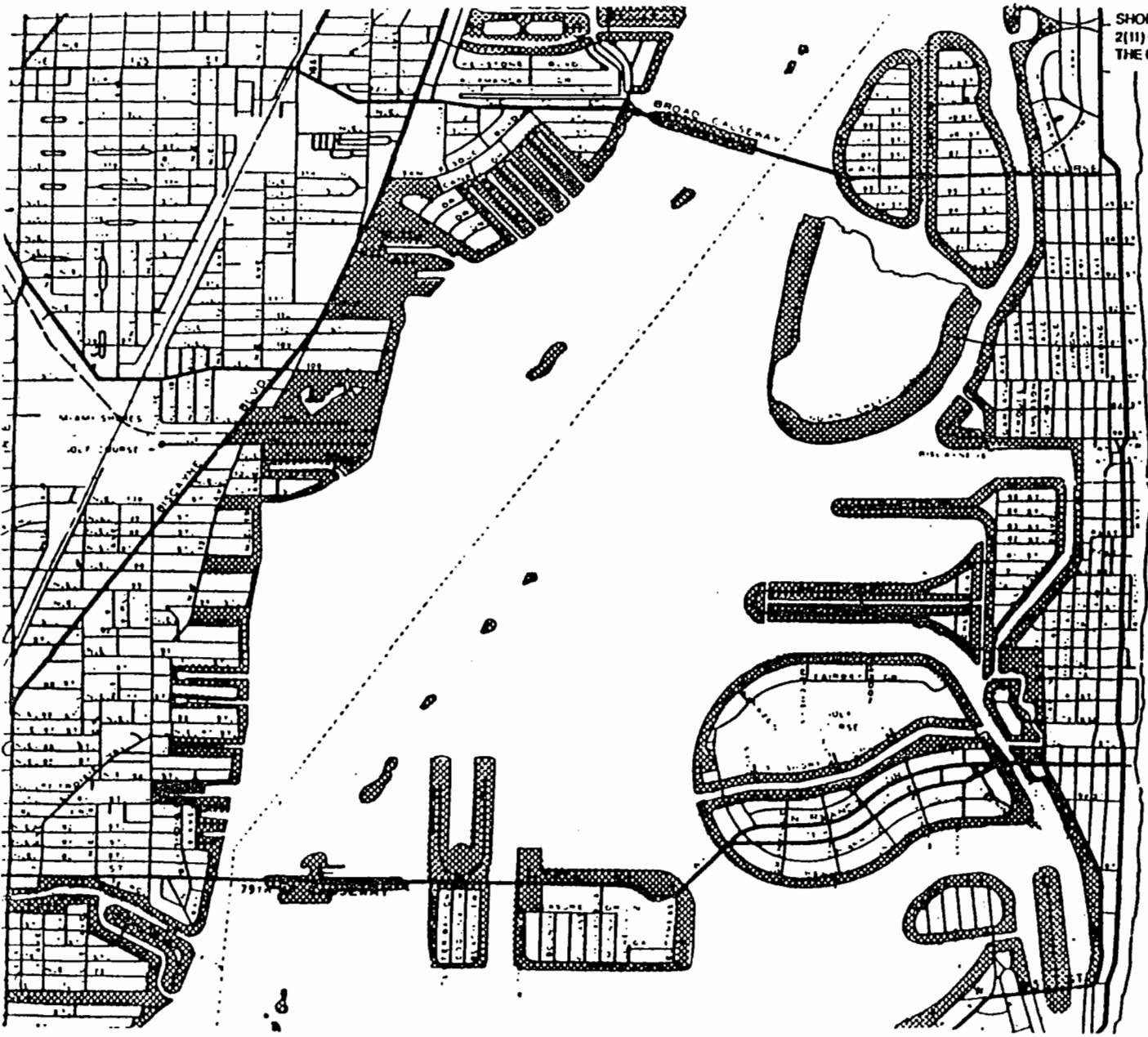
LOCATOR MAP FOR
 SHORELINE DEVELOPMENT REVIEW BOUNDARY AS DEFINED
 AND REFERENCED IN SECTION 2 (11) OF THE ORDINANCE
 AMENDING CHAPTER 33D (BISCAYNE BAY MANAGEMENT) OF
 THE CODE OF METROPOLITAN DADE COUNTY, FLORIDA



SHORELINE DEVELOPMENT REVIEW BOUNDARY AS DEFINED AND REFERENCED IN SECTION 2(11) OF THE ORDINANCE AMENDING CHAPTER 33D (BISCAYNE BAY MANAGEMENT) OF THE CODE OF METROPOLITAN DADE COUNTY, FLORIDA

SHORELINE DEVELOPMENT REVIEW BOUNDARY MAP 1

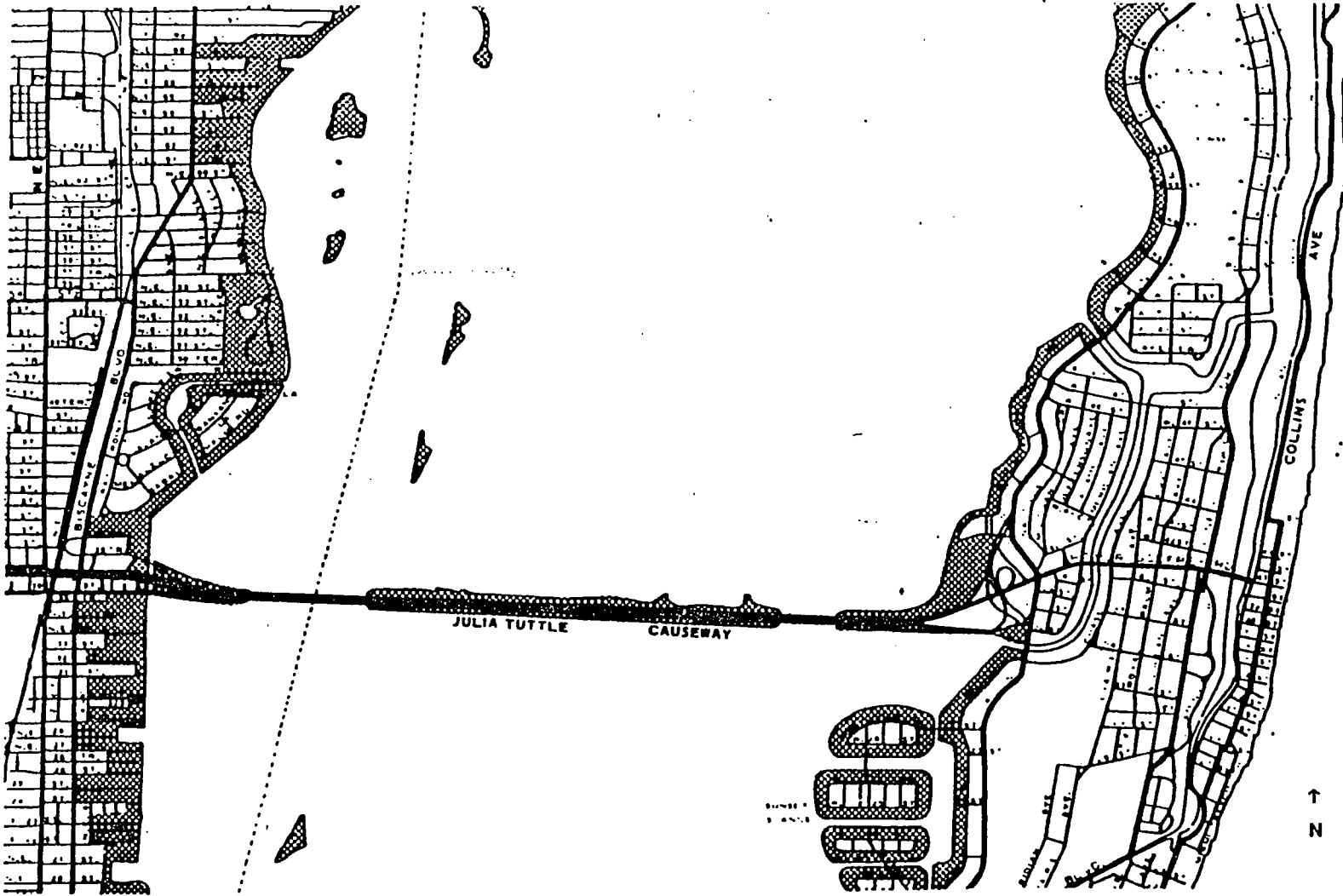
SHORELINE DEVELOPMENT REVIEW BOUNDARY AS DEFINED AND REFERENCED IN S
2(11) OF THE ORDINANCE AMENDING CHAPTER 33D (BISCAYNE BAY MANAGEMENT) O
THE CODE OF METROPOLITAN DADE COUNTY, FLORIDA



↑
N

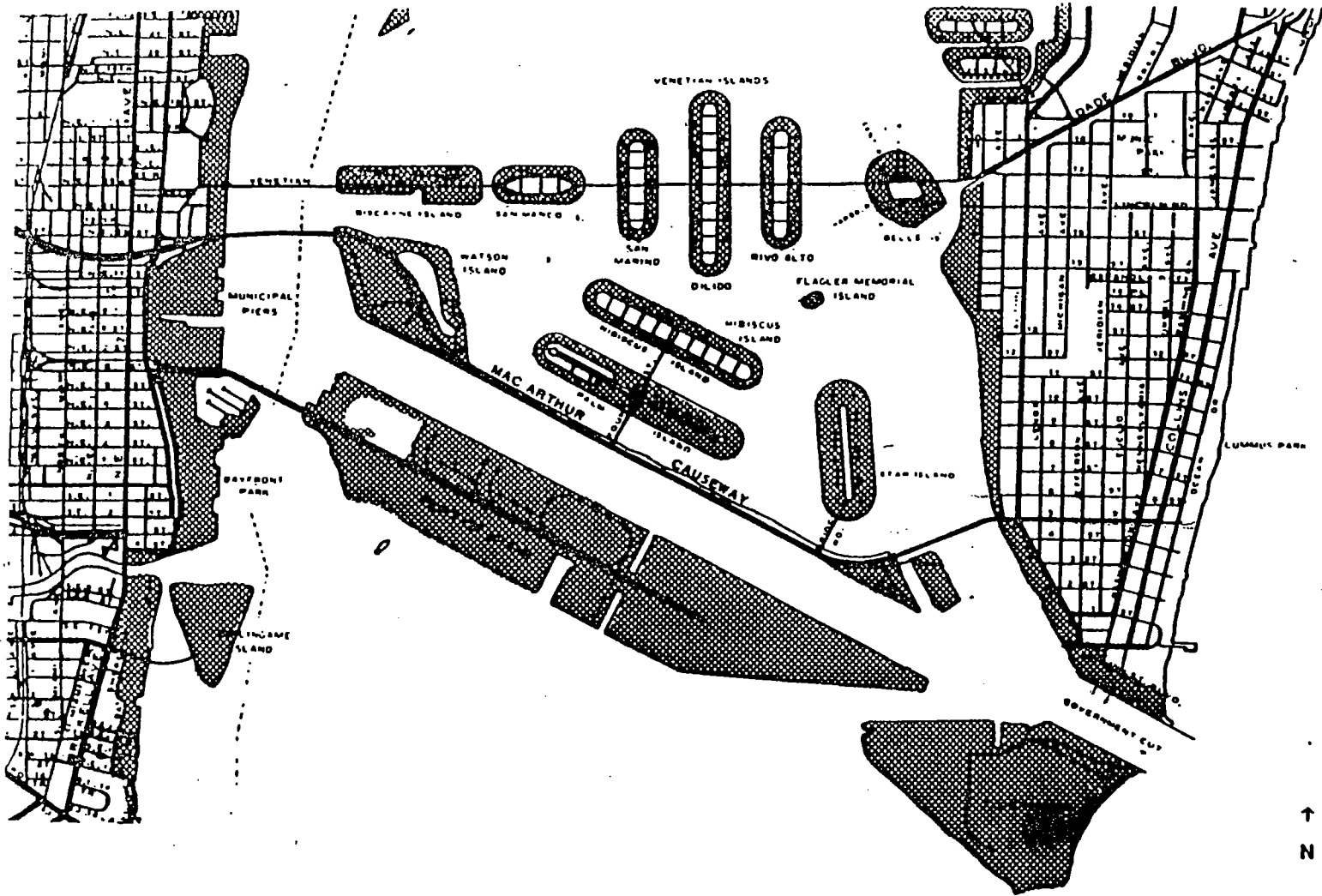
SHORELINE DEVELOPMENT REVIEW BOUNDA

1111



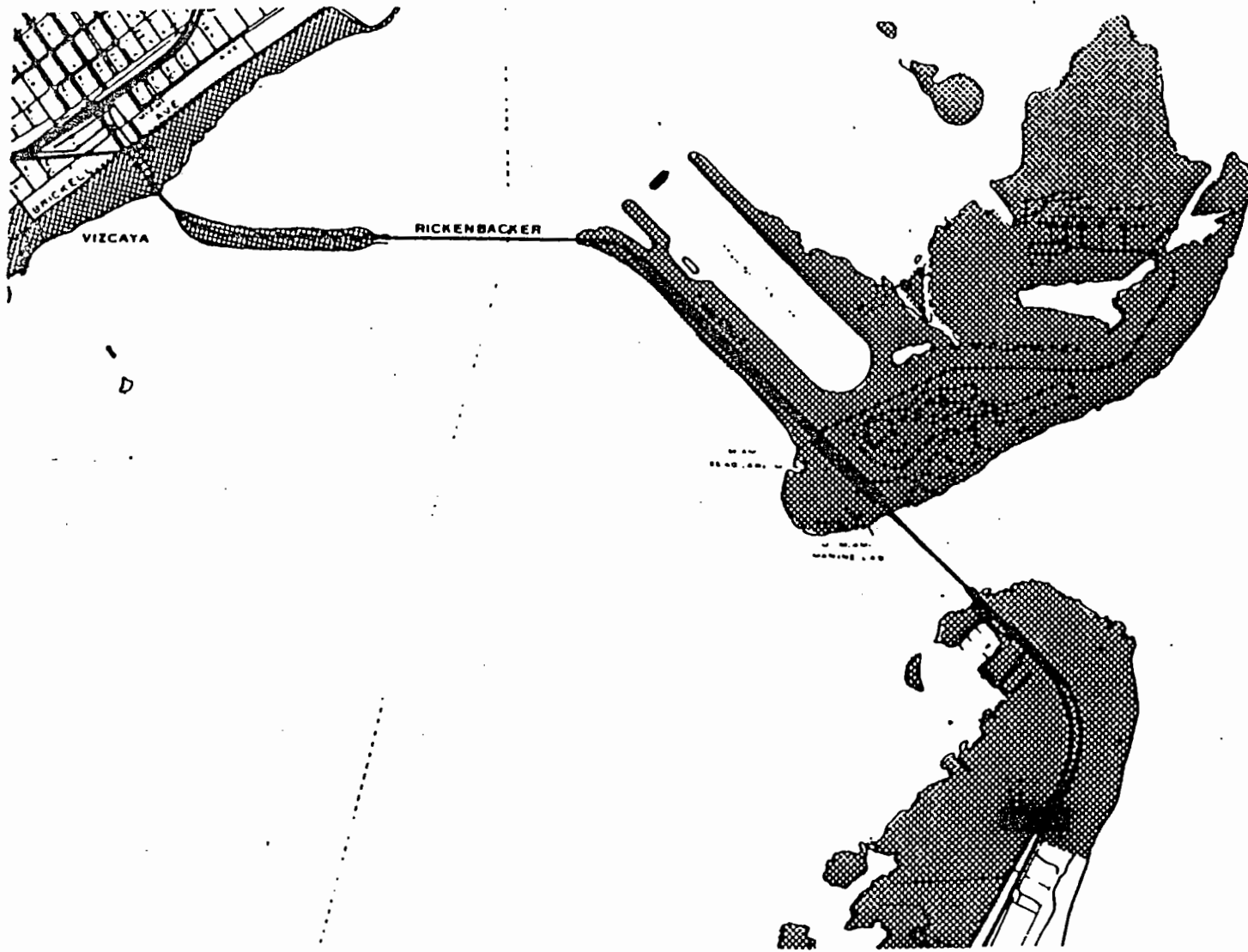
SHORELINE DEVELOPMENT REVIEW BOUNDARY AS DEFINED AND REFERENCED IN SECTION 2(11) OF THE ORDINANCE AMENDING CHAPTER 33D (BISCAYNE BAY MANAGEMENT) OF THE CODE OF METROPOLITAN DADE COUNTY, FLORIDA

SHORELINE DEVELOPMENT REVIEW BOUNDARY MAP



SHORELINE DEVELOPMENT REVIEW BOUNDARY AS DEFINED AND REFERENCED IN SECTION 2(11) OF THE ORDINANCE AMENDING CHAPTER 33D (BISCAYNE BAY MANAGEMENT) OF THE CODE OF METROPOLITAN DADE COUNTY, FLORIDA

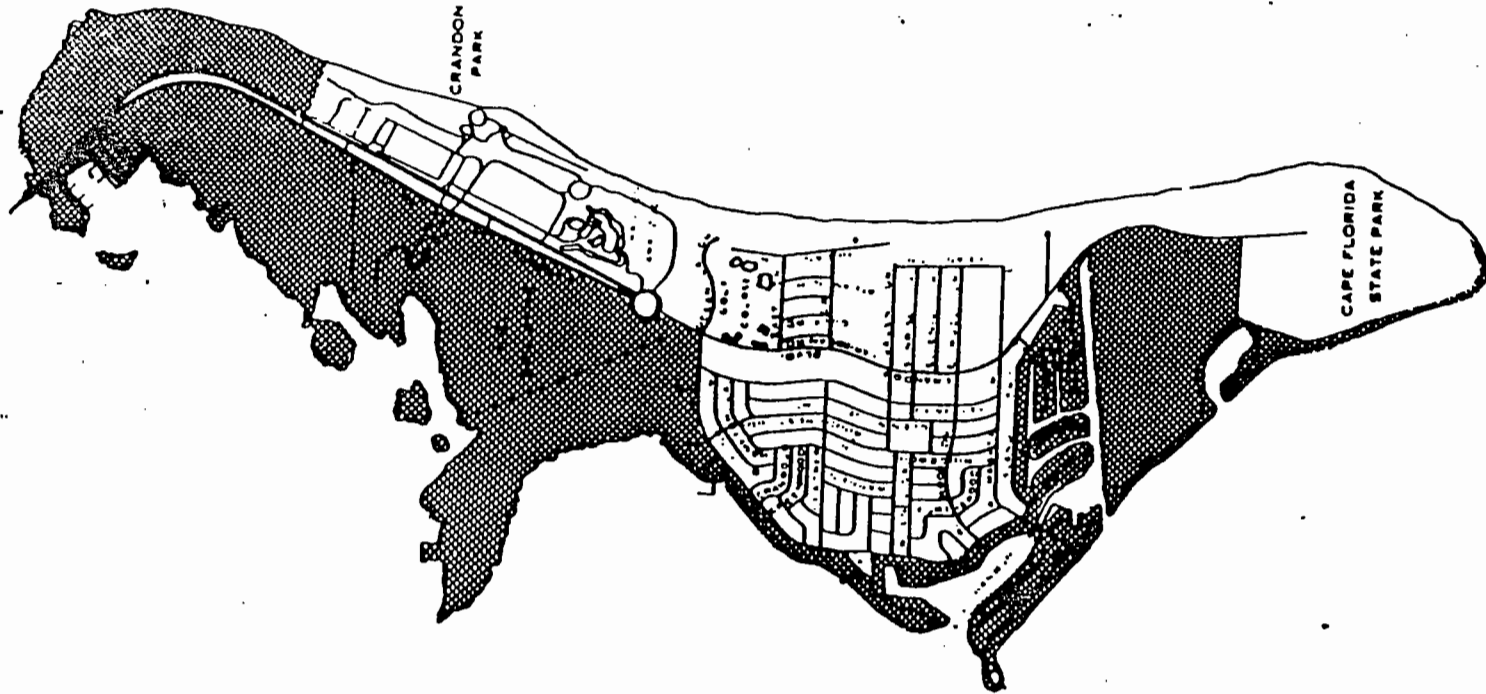
SHORELINE DEVELOPMENT REVIEW BOUNDARY MAP



SHORELINE DEVELOPMENT REVIEW BOUNDARY AS DEFINED AND REFERENCED IN SECTION 2(11) OF THE ORDINANCE AMENDING CHAPTER 33D (BISCAYNE BAY MANAGEMENT) OF THE CODE OF METROPOLITAN DADE COUNTY, FLORIDA

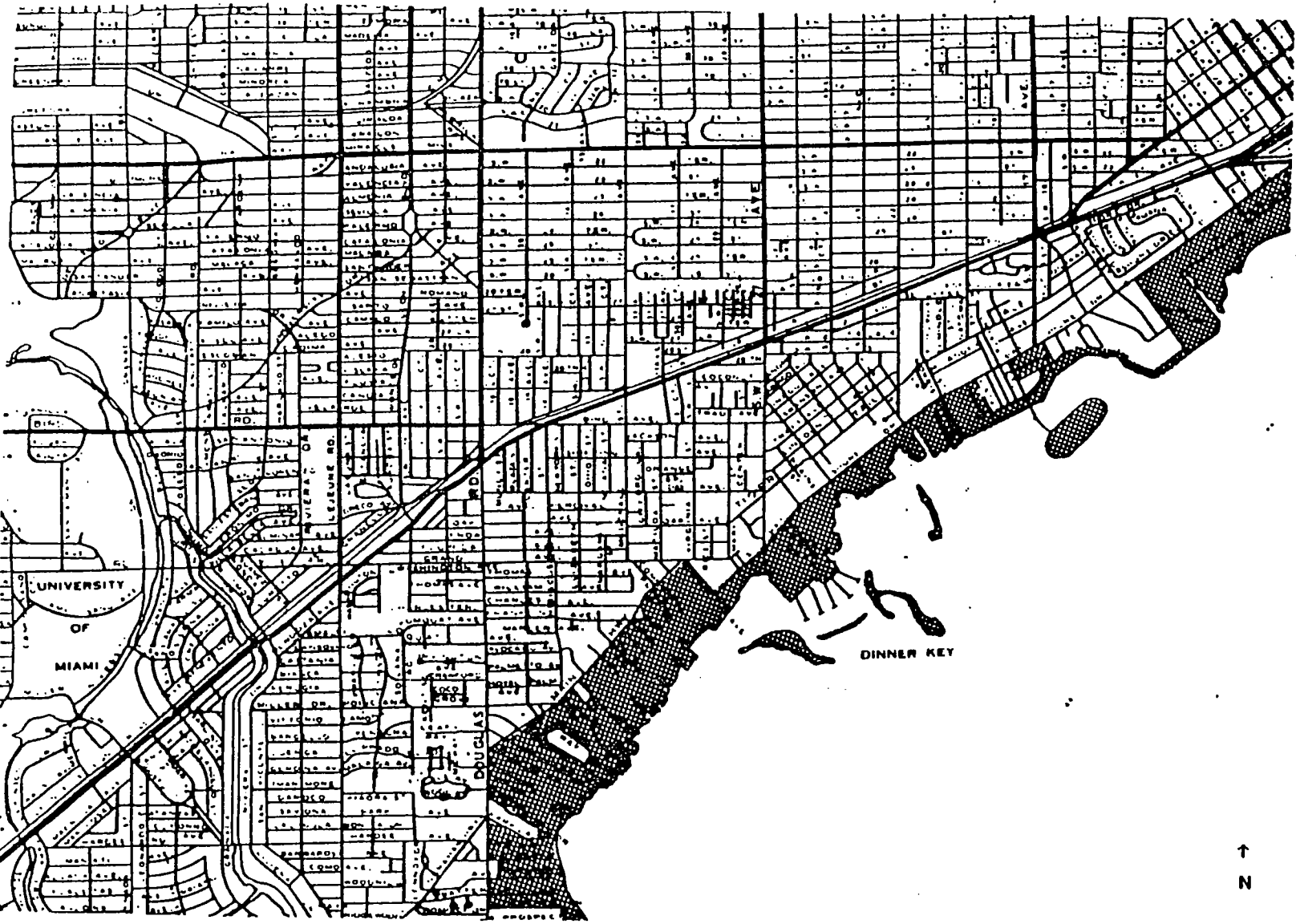
SHORELINE DEVELOPMENT REVIEW BOUNDARY M

↑ N



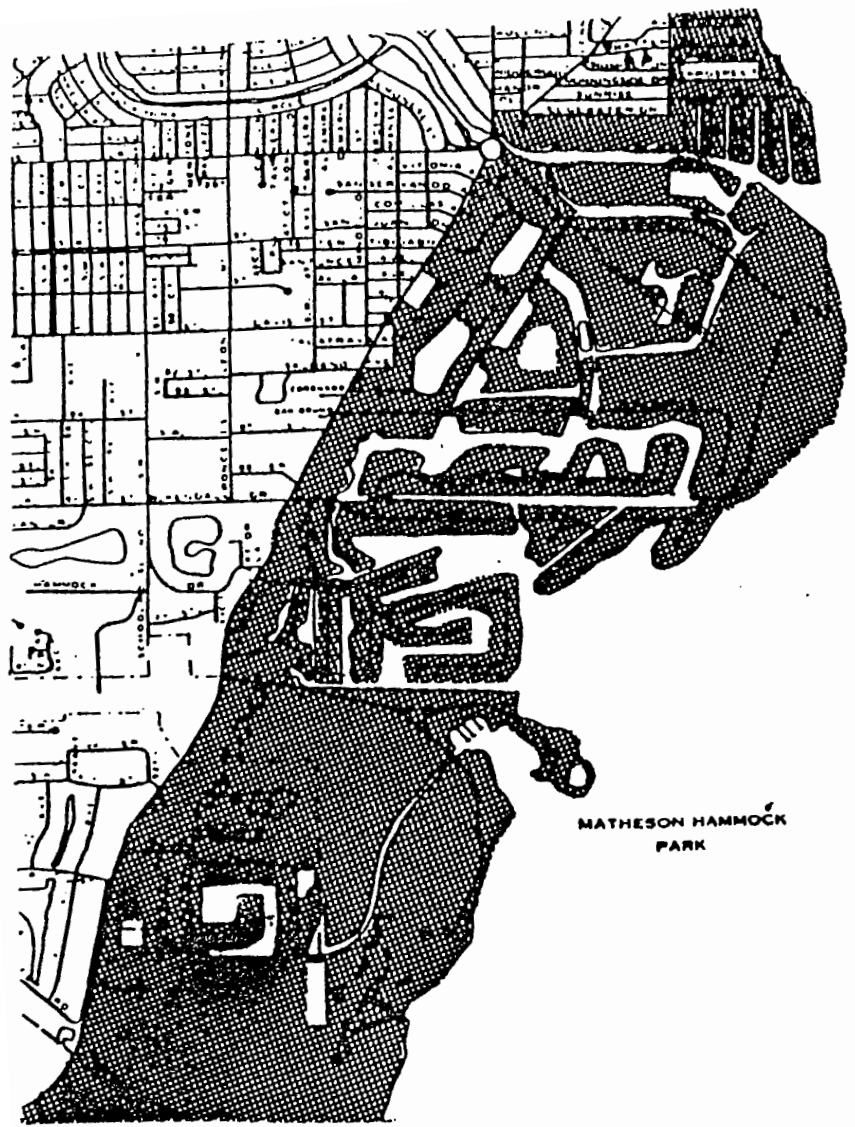
SHORELINE DEVELOPMENT REVIEW BOUNDARY AS DEFINED AND REFERENCED IN SECTION 2(11) OF THE ORDINANCE AMENDING CHAPTER 33D (BISCAYNE BAY MANAGEMENT) OF THE CODE OF METROPOLITAN DADE COUNTY, FLORIDA

SHORELINE DEVELOPMENT REVIEW BOUNDARY M



SHORELINE DEVELOPMENT REVIEW BOUNDARY AS DEFINED AND REFERENCED IN SECTION 2(11) OF THE ORDINANCE AMENDING CHAPTER 33D (BISCAYNE BAY MANAGEMENT) OF THE CODE OF METROPOLITAN DADE COUNTY, FLORIDA

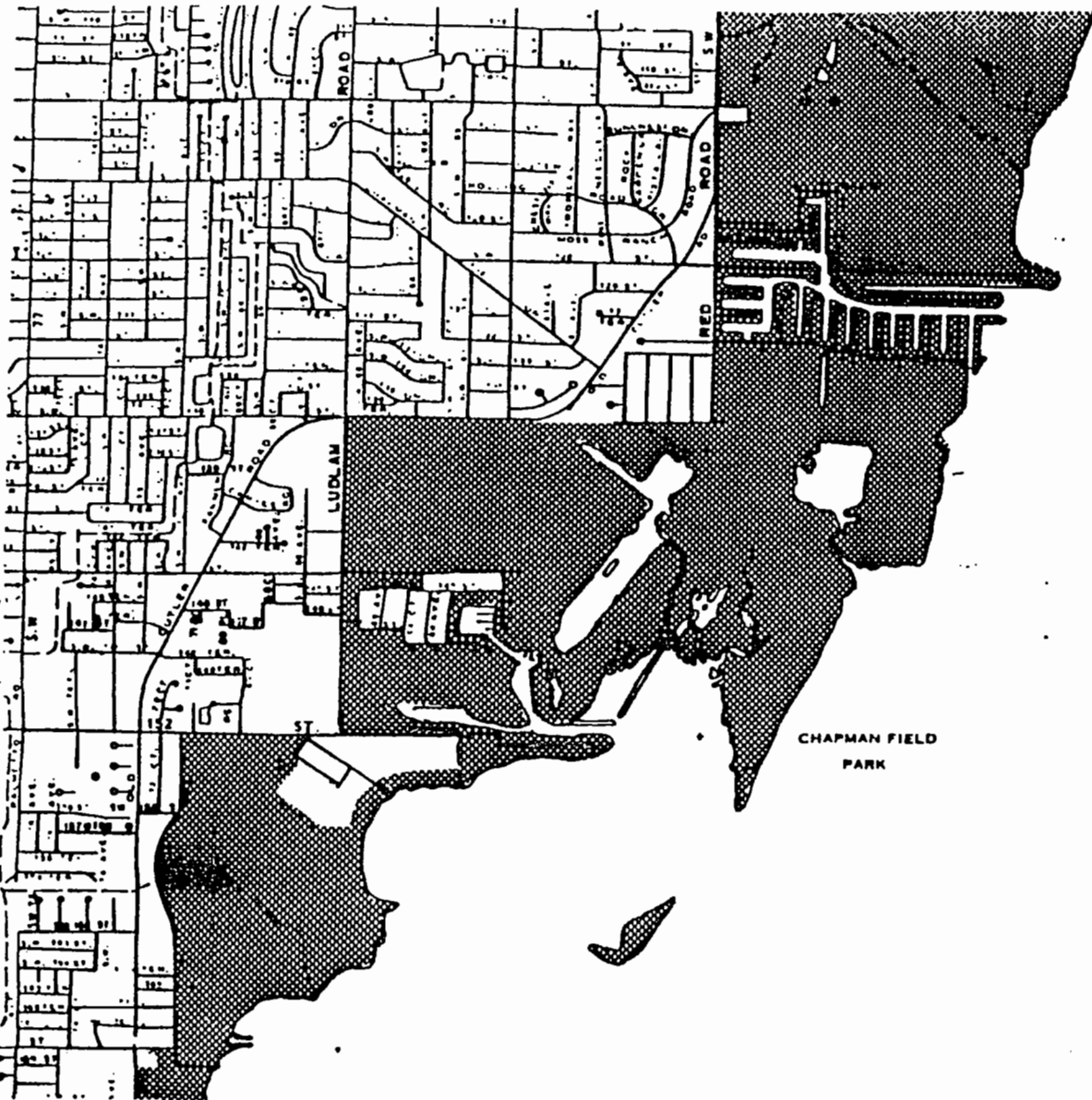
SHORELINE DEVELOPMENT REVIEW BOUNDARY MAP



SHORELINE DEVELOPMENT REVIEW BOUNDARY AS DEFINED AND REFERENCED IN SECTION 2(11) OF THE ORDINANCE AMENDING CHAPTER 33D (BISCAYNE BAY MANAGEMENT) OF THE CODE OF METROPOLITAN DADE COUNTY, FLORIDA

↑
N

SHORELINE DEVELOPMENT REVIEW BOUNDARY M



CHAPMAN FIELD
PARK

T
N

SHORELINE DEVELOPMENT REVIEW BOUNDARY AS DEFINED AND REFERENCED IN SECTION 2(11) OF THE ORDINANCE AMENDING CHAPTER 33D (BISCAYNE BAY MANAGEMENT) OF

SHORELINE DEVELOPMENT REVIEW BOUNDARY MAP