# Miami-Dade MPO Origin-Destination Survey - Bus Route 97

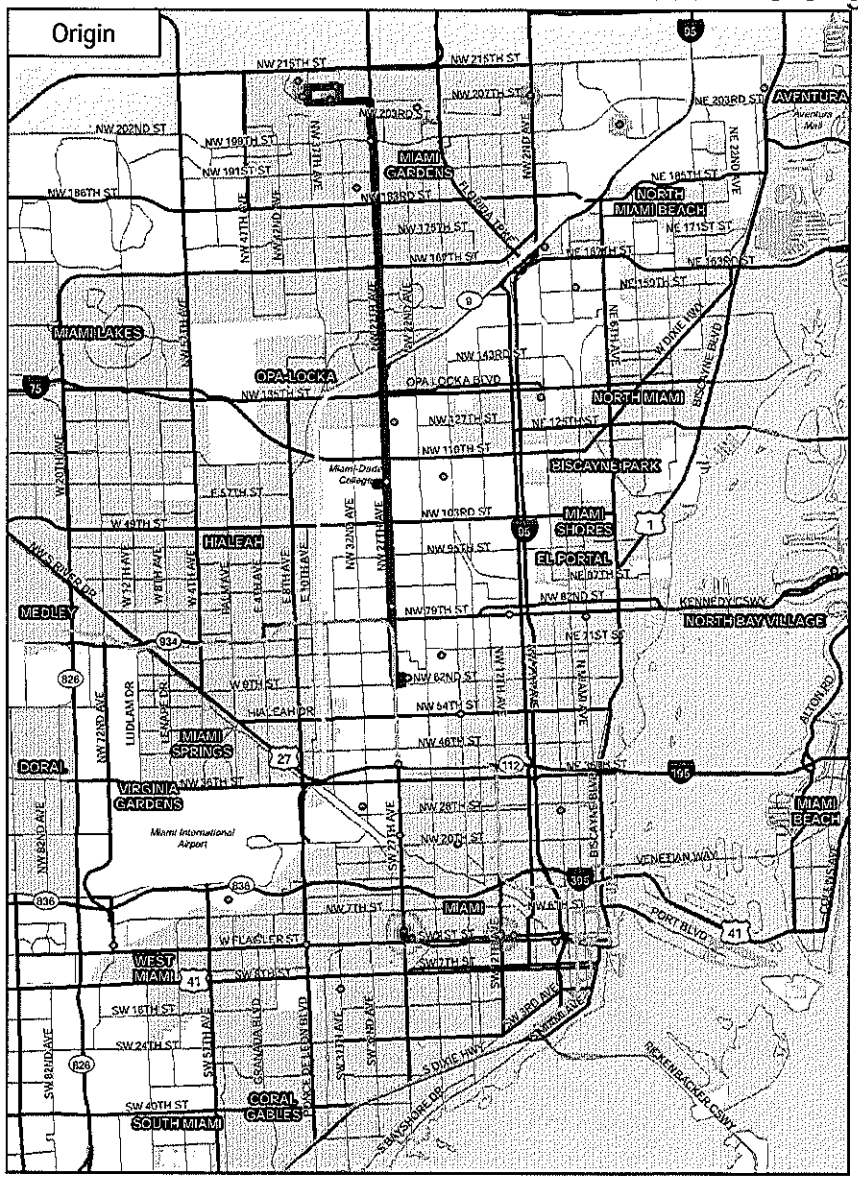


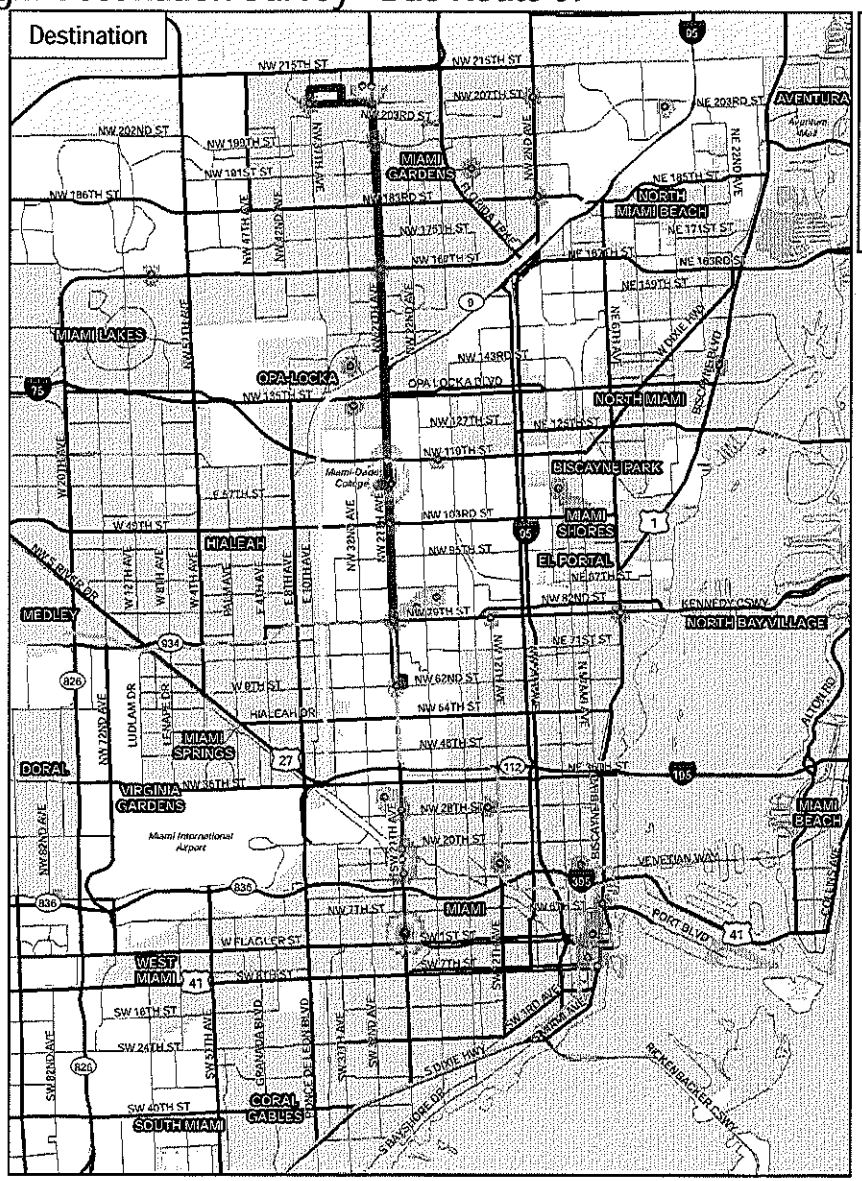


Legend

- Origin/Destination
- Density Assessment
  - High Concentration of Trips
  - Medium Concentration of Trips
  - No Trip Recorded/Low Trip Concentration
- Bus Route 97
- Metrorail
- Metromover
- Tri-Rail
- Major Roads
- Municipality
- Broward County Boundary
- Unincorporated Miami-Dade County

Kimley-Horn and Associates, Inc.

0 5 10 Miles

Miami-Dade MPO Metropolitan Planning Organization

# Miami-Dade MPO Origin-Destination Survey - Bus Route 99

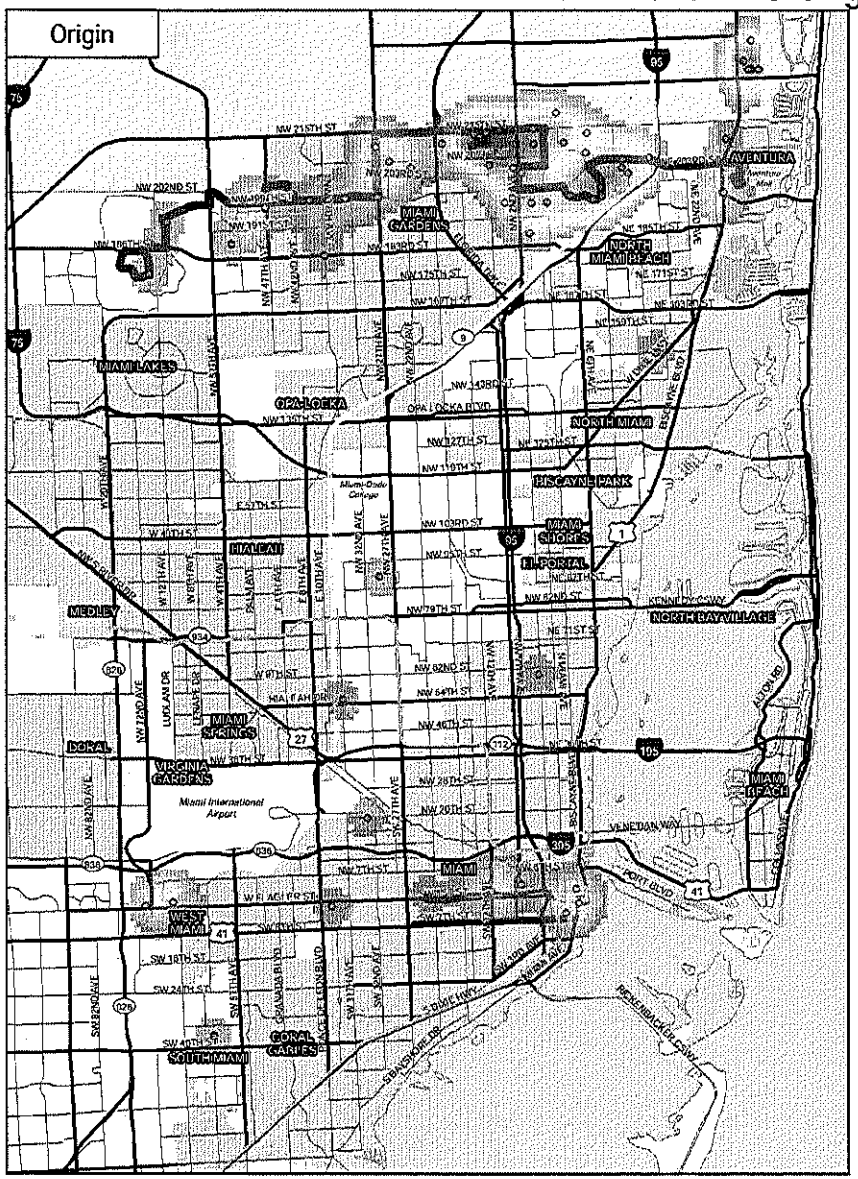
Origin
NW 215TH ST
NW 207TH ST
NW 202ND ST
NW 199TH ST
NW 191ST ST
NW 183RD ST
NW 175TH ST
NW 167TH ST
NW 159TH ST
NW 143RD ST
NW 135TH ST
NW 127TH ST
NW 119TH ST
NW 103RD ST
NW 95TH ST
NW 87TH ST
NW 79TH ST
NW 71ST ST
NW 62ND ST
NW 54TH ST
NW 46TH ST
NW 36TH ST
NW 28TH ST
NW 20TH ST
NW 12TH ST
SW 8TH ST
SW 16TH ST
SW 24TH ST
SW 40TH ST
NE 215TH ST
NE 207TH ST
NE 199TH ST
NE 191ST ST
NE 183RD ST
NE 175TH ST
NE 167TH ST
NE 159TH ST
NE 151ST ST
NE 143RD ST
NE 135TH ST
NE 127TH ST
NE 119TH ST
NE 103RD ST
NE 95TH ST
NE 87TH ST
NE 79TH ST
NE 71ST ST
NE 62ND ST
NE 54TH ST
NE 46TH ST
NE 36TH ST
NE 28TH ST
NE 20TH ST
NE 12TH ST
NW 2ND AVE
NW 7TH AVE
NW 12TH AVE
NW 17TH AVE
NW 22ND AVE
NW 27TH AVE
NW 32ND AVE
NW 37TH AVE
NW 42ND AVE
NW 47TH AVE
NW 57TH AVE
NW 67TH AVE
NW 72ND AVE
NW 77TH AVE
NW 82ND AVE
NW 87TH AVE
NW 92ND AVE
NW 97TH AVE
NW 102ND AVE
NW 107TH AVE
NW 112TH AVE
NW 117TH AVE
NW 122ND AVE
NW 127TH AVE
NW 132ND AVE
NW 137TH AVE
NW 142ND AVE
NW 147TH AVE
NW 152ND AVE
NW 157TH AVE
NW 162ND AVE
NW 167TH AVE
NW 172ND AVE
NW 177TH AVE
NW 182ND AVE
NW 187TH AVE
NW 192ND AVE
NW 197TH AVE
NW 202ND AVE
NW 207TH AVE
NW 212TH AVE
NW 217TH AVE
NW 222ND AVE
NW 227TH AVE
NW 232ND AVE
NW 237TH AVE
NW 242ND AVE
NW 247TH AVE
NW 252ND AVE
NW 257TH AVE
NW 262ND AVE
NW 267TH AVE
NW 272ND AVE
NW 277TH AVE
NW 282ND AVE
NW 287TH AVE
NW 292ND AVE
NW 297TH AVE
NW 302ND AVE
NW 307TH AVE
NW 312TH AVE
NW 317TH AVE
NW 322ND AVE
NW 327TH AVE
NW 332ND AVE
NW 337TH AVE
NW 342ND AVE
NW 347TH AVE
NW 352ND AVE
NW 357TH AVE
NW 362ND AVE
NW 367TH AVE
NW 372ND AVE
NW 377TH AVE
NW 382ND AVE
NW 387TH AVE
NW 392ND AVE
NW 397TH AVE
NW 402ND AVE
NW 407TH AVE
NW 412TH AVE
NW 417TH AVE
NW 422ND AVE
NW 427TH AVE
NW 432ND AVE
NW 437TH AVE
NW 442ND AVE
NW 447TH AVE
NW 452ND AVE
NW 457TH AVE
NW 462ND AVE
NW 467TH AVE
NW 472ND AVE
NW 477TH AVE
NW 482ND AVE
NW 487TH AVE
NW 492ND AVE
NW 497TH AVE
NW 502ND AVE
NW 507TH AVE
NW 512TH AVE
NW 517TH AVE
NW 522ND AVE
NW 527TH AVE
NW 532ND AVE
NW 537TH AVE
NW 542ND AVE
NW 547TH AVE
NW 552ND AVE
NW 557TH AVE
NW 562ND AVE
NW 567TH AVE
NW 572ND AVE
NW 577TH AVE
NW 582ND AVE
NW 587TH AVE
NW 592ND AVE
NW 597TH AVE
NW 602ND AVE
NW 607TH AVE
NW 612TH AVE
NW 617TH AVE
NW 622ND AVE
NW 627TH AVE
NW 632ND AVE
NW 637TH AVE
NW 642ND AVE
NW 647TH AVE
NW 652ND AVE
NW 657TH AVE
NW 662ND AVE
NW 667TH AVE
NW 672ND AVE
NW 677TH AVE
NW 682ND AVE
NW 687TH AVE
NW 692ND AVE
NW 697TH AVE
NW 702ND AVE
NW 707TH AVE
NW 712TH AVE
NW 717TH AVE
NW 722ND AVE
NW 727TH AVE
NW 732ND AVE
NW 737TH AVE
NW 742ND AVE
NW 747TH AVE
NW 752ND AVE
NW 757TH AVE
NW 762ND AVE
NW 767TH AVE
NW 772ND AVE
NW 777TH AVE
NW 782ND AVE
NW 787TH AVE
NW 792ND AVE
NW 797TH AVE
NW 802ND AVE
NW 807TH AVE
NW 812TH AVE
NW 817TH AVE
NW 822ND AVE
NW 827TH AVE
NW 832ND AVE
NW 837TH AVE
NW 842ND AVE
NW 847TH AVE
NW 852ND AVE
NW 857TH AVE
NW 862ND AVE
NW 867TH AVE
NW 872ND AVE
NW 877TH AVE
NW 882ND AVE
NW 887TH AVE
NW 892ND AVE
NW 897TH AVE
NW 902ND AVE
NW 907TH AVE
NW 912TH AVE
NW 917TH AVE
NW 922ND AVE
NW 927TH AVE
NW 932ND AVE
NW 937TH AVE
NW 942ND AVE
NW 947TH AVE
NW 952ND AVE
NW 957TH AVE
NW 962ND AVE
NW 967TH AVE
NW 972ND AVE
NW 977TH AVE
NW 982ND AVE
NW 987TH AVE
NW 992ND AVE
NW 997TH AVE
NW 1002ND AVE
NW 1007TH AVE
NW 1012TH AVE
NW 1017TH AVE
NW 1022ND AVE
NW 1027TH AVE
NW 1032ND AVE
NW 1037TH AVE
NW 1042ND AVE
NW 1047TH AVE
NW 1052ND AVE
NW 1057TH AVE
NW 1062ND AVE
NW 1067TH AVE
NW 1072ND AVE
NW 1077TH AVE
NW 1082ND AVE
NW 1087TH AVE
NW 1092ND AVE
NW 1097TH AVE
NW 1102ND AVE
NW 1107TH AVE
NW 1112TH AVE
NW 1117TH AVE
NW 1122ND AVE
NW 1127TH AVE
NW 1132ND AVE
NW 1137TH AVE
NW 1142ND AVE
NW 1147TH AVE
NW 1152ND AVE
NW 1157TH AVE
NW 1162ND AVE
NW 1167TH AVE
NW 1172ND AVE
NW 1177TH AVE
NW 1182ND AVE
NW 1187TH AVE
NW 1192ND AVE
NW 1197TH AVE
NW 1202ND AVE
NW 1207TH AVE
NW 1212TH AVE
NW 1217TH AVE
NW 1222ND AVE
NW 1227TH AVE
NW 1232ND AVE
NW 1237TH AVE
NW 1242ND AVE
NW 1247TH AVE
NW 1252ND AVE
NW 1257TH AVE
NW 1262ND AVE
NW 1267TH AVE
NW 1272ND AVE
NW 1277TH AVE
NW 1282ND AVE
NW 1287TH AVE
NW 1292ND AVE
NW 1297TH AVE
NW 1302ND AVE
NW 1307TH AVE
NW 1312TH AVE
NW 1317TH AVE
NW 1322ND AVE
NW 1327TH AVE
NW 1332ND AVE
NW 1337TH AVE
NW 1342ND AVE
NW 1347TH AVE
NW 1352ND AVE
NW 1357TH AVE
NW 1362ND AVE
NW 1367TH AVE
NW 1372ND AVE
NW 1377TH AVE
NW 1382ND AVE
NW 1387TH AVE
NW 1392ND AVE
NW 1397TH AVE
NW 1402ND AVE
NW 1407TH AVE
NW 1412TH AVE
NW 1417TH AVE
NW 1422ND AVE
NW 1427TH AVE
NW 1432ND AVE
NW 1437TH AVE
NW 1442ND AVE
NW 1447TH AVE
NW 1452ND AVE
NW 1457TH AVE
NW 1462ND AVE
NW 1467TH AVE
NW 1472ND AVE
NW 1477TH AVE
NW 1482ND AVE
NW 1487TH AVE
NW 1492ND AVE
NW 1497TH AVE
NW 1502ND AVE
NW 1507TH AVE
NW 1512TH AVE
NW 1517TH AVE
NW 1522ND AVE
NW 1527TH AVE
NW 1532ND AVE
NW 1537TH AVE
NW 1542ND AVE
NW 1547TH AVE
NW 1552ND AVE
NW 1557TH AVE
NW 1562ND AVE
NW 1567TH AVE
NW 1572ND AVE
NW 1577TH AVE
NW 1582ND AVE
NW 1587TH AVE
NW 1592ND AVE
NW 1597TH AVE
NW 1602ND AVE
NW 1607TH AVE
NW 1612TH AVE
NW 1617TH AVE
NW 1622ND AVE
NW 1627TH AVE
NW 1632ND AVE
NW 1637TH AVE
NW 1642ND AVE
NW 1647TH AVE
NW 1652ND AVE
NW 1657TH AVE
NW 1662ND AVE
NW 1667TH AVE
NW 1672ND AVE
NW 1677TH AVE
NW 1682ND AVE
NW 1687TH AVE
NW 1692ND AVE
NW 1697TH AVE
NW 1702ND AVE
NW 1707TH AVE
NW 1712TH AVE
NW 1717TH AVE
NW 1722ND AVE
NW 1727TH AVE
NW 1732ND AVE
NW 1737TH AVE
NW 1742ND AVE
NW 1747TH AVE
NW 1752ND AVE
NW 1757TH AVE
NW 1762ND AVE
NW 1767TH AVE
NW 1772ND AVE
NW 1777TH AVE
NW 1782ND AVE
NW 1787TH AVE
NW 1792ND AVE
NW 1797TH AVE
NW 1802ND AVE
NW 1807TH AVE
NW 1812TH AVE
NW 1817TH AVE
NW 1822ND AVE
NW 1827TH AVE
NW 1832ND AVE
NW 1837TH AVE
NW 1842ND AVE
NW 1847TH AVE
NW 1852ND AVE
NW 1857TH AVE
NW 1862ND AVE
NW 1867TH AVE
NW 1872ND AVE
NW 1877TH AVE
NW 1882ND AVE
NW 1887TH AVE
NW 1892ND AVE
NW 1897TH AVE
NW 1902ND AVE
NW 1907TH AVE
NW 1912TH AVE
NW 1917TH AVE
NW 1922ND AVE
NW 1927TH AVE
NW 1932ND AVE
NW 1937TH AVE
NW 1942ND AVE
NW 1947TH AVE
NW 1952ND AVE
NW 1957TH AVE
NW 1962ND AVE
NW 1967TH AVE
NW 1972ND AVE
NW 1977TH AVE
NW 1982ND AVE
NW 1987TH AVE
NW 1992ND AVE
NW 1997TH AVE
NW 2002ND AVE
NW 2007TH AVE
NW 2012TH AVE
NW 2017TH AVE
NW 2022ND AVE
NW 2027TH AVE
NW 2032ND AVE
NW 2037TH AVE
NW 2042ND AVE
NW 2047TH AVE
NW 2052ND AVE
NW 2057TH AVE
NW 2062ND AVE
NW 2067TH AVE
NW 2072ND AVE
NW 2077TH AVE
NW 2082ND AVE
NW 2087TH AVE
NW 2092ND AVE
NW 2097TH AVE
NW 2102ND AVE
NW 2107TH AVE
NW 2112TH AVE
NW 2117TH AVE
NW 2122ND AVE
NW 2127TH AVE
NW 2132ND AVE
NW 2137TH AVE
NW 2142ND AVE
NW 2147TH AVE
NW 2152ND AVE
NW 2157TH AVE
NW 2162ND AVE
NW 2167TH AVE
NW 2172ND AVE
NW 2177TH AVE
NW 2182ND AVE
NW 2187TH AVE
NW 2192ND AVE
NW 2197TH AVE
NW 2202ND AVE
NW 2207TH AVE
NW 2212TH AVE
NW 2217TH AVE
NW 2222ND AVE
NW 2227TH AVE
NW 2232ND AVE
NW 2237TH AVE
NW 2242ND AVE
NW 2247TH AVE
NW 2252ND AVE
NW 2257TH AVE
NW 2262ND AVE
NW 2267TH AVE
NW 2272ND AVE
NW 2277TH AVE
NW 2282ND AVE
NW 2287TH AVE
NW 2292ND AVE
NW 2297TH AVE
NW 2302ND AVE
NW 2307TH AVE
NW 2312TH AVE
NW 2317TH AVE
NW 2322ND AVE
NW 2327TH AVE
NW 2332ND AVE
NW 2337TH AVE
NW 2342ND AVE
NW 2347TH AVE
NW 2352ND AVE
NW 2357TH AVE
NW 2362ND AVE
NW 2367TH AVE
NW 2372ND AVE
NW 2377TH AVE
NW 2382ND AVE
NW 2387TH AVE
NW 2392ND AVE
NW 2397TH AVE
NW 2402ND AVE
NW 2407TH AVE
NW 2412TH AVE
NW 2417TH AVE
NW 2422ND AVE
NW 2427TH AVE
NW 2432ND AVE
NW 2437TH AVE
NW 2442ND AVE
NW 2447TH AVE
NW 2452ND AVE
NW 2457TH AVE
NW 2462ND AVE
NW 2467TH AVE
NW 2472ND AVE
NW 2477TH AVE
NW 2482ND AVE
NW 2487TH AVE
NW 2492ND AVE
NW 2497TH AVE
NW 2502ND AVE
NW 2507TH AVE
NW 2512TH AVE
NW 2517TH AVE
NW 2522ND AVE
NW 2527TH AVE
NW 2532ND AVE
NW 2537TH AVE
NW 2542ND AVE
NW 2547TH AVE
NW 2552ND AVE
NW 2557TH AVE
NW 2562ND AVE
NW 2567TH AVE
NW 2572ND AVE
NW 2577TH AVE
NW 2582ND AVE
NW 2587TH AVE
NW 2592ND AVE
NW 2597TH AVE
NW 2602ND AVE
NW 2607TH AVE
NW 2612TH AVE
NW 2617TH AVE
NW 2622ND AVE
NW 2627TH AVE
NW 2632ND AVE
NW 2637TH AVE
NW 2642ND AVE
NW 2647TH AVE
NW 2652ND AVE
NW 2657TH AVE
NW 2662ND AVE
NW 2667TH AVE
NW 2672ND AVE
NW 2677TH AVE
NW 2682ND AVE
NW 2687TH AVE
NW 2692ND AVE
NW 2697TH AVE
NW 2702ND AVE
NW 2707TH AVE
NW 2712TH AVE
NW 2717TH AVE
NW 2722ND AVE
NW 2727TH AVE
NW 2732ND AVE
NW 2737TH AVE
NW 2742ND AVE
NW 2747TH AVE
NW 2752ND AVE
NW 2757TH AVE
NW 2762ND AVE
NW 2767TH AVE
NW 2772ND AVE
NW 2777TH AVE
NW 2782ND AVE
NW 2787TH AVE
NW 2792ND AVE
NW 2797TH AVE
NW 2802ND AVE
NW 2807TH AVE
NW 2812TH AVE
NW 2817TH AVE
NW 2822ND AVE
NW 2827TH AVE
NW 2832ND AVE
NW 2837TH AVE
NW 2842ND AVE
NW 2847TH AVE
NW 2852ND AVE
NW 2857TH AVE
NW 2862ND AVE
NW 2867TH AVE
NW 2872ND AVE
NW 2877TH AVE
NW 2882ND AVE
NW 2887TH AVE
NW 2892ND AVE
NW 2897TH AVE
NW 2902ND AVE
NW 2907TH AVE
NW 2912TH AVE
NW 2917TH AVE
NW 2922ND AVE
NW 2927TH AVE
NW 2932ND AVE
NW 2937TH AVE
NW 2942ND AVE
NW 2947TH AVE
NW 2952ND AVE
NW 2957TH AVE
NW 2962ND AVE
NW 2967TH AVE
NW 2972ND AVE
NW 2977TH AVE
NW 2982ND AVE
NW 2987TH AVE
NW 2992ND AVE
NW 2997TH AVE
NW 3002ND AVE
NW 3007TH AVE
NW 3012TH AVE
NW 3017TH AVE
NW 3022ND AVE
NW 3027TH AVE
NW 3032ND AVE
NW 3037TH AVE
NW 3042ND AVE
NW 3047TH AVE
NW 3052ND AVE
NW 3057TH AVE
NW 3062ND AVE
NW 3067TH AVE
NW 3072ND AVE
NW 3077TH AVE
NW 3082ND AVE
NW 3087TH AVE
NW 3092ND AVE
NW 3097TH AVE
NW 3102ND AVE
NW 3107TH AVE
NW 3112TH AVE
NW 3117TH AVE
NW 3122ND AVE
NW 3127TH AVE
NW 3132ND AVE
NW 3137TH AVE
NW 3142ND AVE
NW 3147TH AVE
NW 3152ND AVE
NW 3157TH AVE
NW 3162ND AVE
NW 3167TH AVE
NW 3172ND AVE
NW 3177TH AVE
NW 3182ND AVE
NW 3187TH AVE
NW 3192ND AVE
NW 3197TH AVE
NW 3202ND AVE
NW 3207TH AVE
NW 3212TH AVE
NW 3217TH AVE
NW 3222ND AVE
NW 3227TH AVE
NW 3232ND AVE
NW 3237TH AVE
NW 3242ND AVE
NW 3247TH AVE
NW 3252ND AVE
NW 3257TH AVE
NW 3262ND AVE
NW 3267TH AVE
NW 3272ND AVE
NW 3277TH AVE
NW 3282ND AVE
NW 3287TH AVE
NW 3292ND AVE
NW 3297TH AVE
NW 3302ND AVE
NW 3307TH AVE
NW 3312TH AVE
NW 3317TH AVE
NW 3322ND AVE
NW 3327TH AVE
NW 3332ND AVE
NW 3337TH AVE
NW 3342ND AVE
NW 3347TH AVE
NW 3352ND AVE
NW 3357TH AVE
NW 3362ND AVE
NW 3367TH AVE
NW 3372ND AVE
NW 3377TH AVE
NW 3382ND AVE
NW 3387TH AVE
NW 3392ND AVE
NW 3397TH AVE
NW 3402ND AVE
NW 3407TH AVE
NW 3412TH AVE
NW 3417TH AVE
NW 3422ND AVE
NW 3427TH AVE
NW 3432ND AVE
NW 3437TH AVE
NW 3442ND AVE
NW 3447TH AVE
NW 3452ND AVE
NW 3457TH AVE
NW 3462ND AVE
NW 3467TH AVE
NW 3472ND AVE
NW 3477TH AVE
NW 3482ND AVE
NW 3487TH AVE
NW 3492ND AVE
NW 3497TH AVE
NW 3502ND AVE
NW 3507TH AVE
NW 3512TH AVE
NW 3517TH AVE
NW 3522ND AVE
NW 3527TH AVE
NW 3532ND AVE
NW 3537TH AVE
NW 3542ND AVE
NW 3547TH AVE
NW 3552ND AVE
NW 3557TH AVE
NW 3562ND AVE
NW 3567TH AVE
NW 3572ND AVE
NW 3577TH AVE
NW 3582ND AVE
NW 3587TH AVE
NW 3592ND AVE
NW 3597TH AVE
NW 3602ND AVE
NW 3607TH AVE
NW 3612TH AVE
NW 3617TH AVE
NW 3622ND AVE
NW 3627TH AVE
NW 3632ND AVE
NW 3637TH AVE
NW 3642ND AVE
NW 3647TH AVE
NW 3652ND AVE
NW 3657TH AVE
NW 3662ND AVE
NW 3667TH AVE
NW 3672ND AVE
NW 3677TH AVE
NW 3682ND AVE
NW 3687TH AVE
NW 3692ND AVE
NW 3697TH AVE
NW 3702ND AVE
NW 3707TH AVE
NW 3712TH AVE
NW 3717TH AVE
NW 3722ND AVE
NW 3727TH AVE
NW 3732ND AVE
NW 3737TH AVE
NW 3742ND AVE
NW 3747TH AVE
NW 3752ND AVE
NW 3757TH AVE
NW 3762ND AVE
NW 3767TH AVE
NW 3772ND AVE
NW 3777TH AVE
NW 3782ND AVE
NW 3787TH AVE
NW 3792ND AVE
NW 3797TH AVE
NW 3802ND AVE
NW 3807TH AVE
NW 3812TH AVE
NW 3817TH AVE
NW 3822ND AVE
NW 3827TH AVE
NW 3832ND AVE
NW 3837TH AVE
NW 3842ND AVE
NW 3847TH AVE
NW 3852ND AVE
NW 3857TH AVE
NW 3862ND AVE
NW 3867TH AVE
NW 3872ND AVE
NW 3877TH AVE
NW 3882ND AVE
NW 3887TH AVE
NW 3892ND AVE
NW 3897TH AVE
NW 3902ND AVE
NW 3907TH AVE
NW 3912TH AVE
NW 3917TH AVE
NW 3922ND AVE
NW 3927TH AVE
NW 3932ND AVE
NW 3937TH AVE
NW 3942ND AVE
NW 3947TH AVE
NW 3952ND AVE
NW 3957TH AVE
NW 3962ND AVE
NW 3967TH AVE
NW 3972ND AVE
NW 3977TH AVE
NW 3982ND AVE
NW 3987TH AVE
NW 3992ND AVE
NW 3997TH AVE
NW 4002ND AVE
NW 4007TH AVE
NW 4012TH AVE
NW 4017TH AVE
NW 4022ND AVE
NW 4027TH AVE
NW 4032ND AVE
NW 4037TH AVE
NW 4042ND AVE
NW 4047TH AVE
NW 4052ND AVE
NW 4057TH AVE
NW 4062ND AVE
NW 4067TH AVE
NW 4072ND AVE
NW 4077TH AVE
NW 4082ND AVE
NW 4087TH AVE
NW 4092ND AVE
NW 4097TH AVE
NW 4102ND AVE
NW 4107TH AVE
NW 4112TH AVE
NW 4117TH AVE
NW 4122ND AVE
NW 4127TH AVE
NW 4132ND AVE
NW 4137TH AVE
NW 4142ND AVE
NW 4147TH AVE
NW 4152ND AVE
NW 4157TH AVE
NW 4162ND AVE
NW 4167TH AVE
NW 4172ND AVE
NW 4177TH AVE
NW 4182ND AVE
NW 4187TH AVE
NW 4192ND AVE
NW 4197TH AVE
NW 4202ND AVE
NW 4207TH AVE
NW 4212TH AVE
NW 4217TH AVE
NW 4222ND AVE
NW 4227TH AVE
NW 4232ND AVE
NW 4237TH AVE
NW 4242ND AVE
NW 4247TH AVE
NW 4252ND AVE
NW 4257TH AVE
NW 4262ND AVE
NW 4267TH AVE
NW 4272ND AVE
NW 4277TH AVE
NW 4282ND AVE
NW 4287TH AVE
NW 4292ND AVE
NW 4297TH AVE
NW 4302ND AVE
NW 4307TH AVE
NW 4312TH AVE
NW 4317TH AVE
NW 4322ND AVE
NW 4327TH AVE
NW 4332ND AVE
NW 4337TH AVE
NW 4342ND AVE
NW 4347TH AVE
NW 4352ND AVE
NW 4357TH AVE
NW 4362ND AVE
NW 4367TH AVE
NW 4372ND AVE
NW 4377TH AVE
NW 4382ND AVE
NW 4387TH AVE
NW 4392ND AVE
NW 4397TH AVE
NW 4402ND AVE
NW 4407TH AVE
NW 4412TH AVE
NW 4417TH AVE
NW 4422ND AVE
NW 4427TH AVE
NW 4432ND AVE
NW 4437TH AVE
NW 4442ND AVE
NW 4447TH AVE
NW 4452ND AVE
NW 4457TH AVE
NW 4462ND AVE
NW 4467TH AVE
NW 4472ND AVE
NW 4477TH AVE
NW 4482ND AVE
NW 4487TH AVE
NW 4492ND AVE
NW 4497TH AVE
NW 4502ND AVE
NW 4507TH AVE
NW 4512TH AVE
NW 4517TH AVE
NW 4522ND AVE
NW 4527TH AVE
NW 4532ND AVE
NW 4537TH AVE
NW 4542ND AVE
NW 4547TH AVE
NW 4552ND AVE
NW 4557TH AVE
NW 4562ND AVE
NW 4567TH AVE
NW 4572ND AVE
NW 4577TH AVE
NW 4582ND AVE
NW 4587TH AVE
NW 4592ND AVE
NW 4597TH AVE
NW 4602ND AVE
NW 4607TH AVE
NW 4612TH AVE
NW 4617TH AVE
NW 4622ND AVE
NW 4627TH AVE
NW 4632ND AVE
NW 4637TH AVE
NW 4642ND AVE
NW 4647TH AVE
NW 4652ND AVE
NW 4657TH AVE
NW 4662ND AVE
NW 4667TH AVE
NW 4672ND AVE
NW 4677TH AVE
NW 4682ND AVE
NW 4687TH AVE
NW 4692ND AVE
NW 4697TH AVE
NW 4702ND AVE
NW 4707TH AVE
NW 4712TH AVE
NW 4717TH AVE
NW 4722ND AVE
NW 4727TH AVE
NW 4732ND AVE
NW 4737TH AVE
NW 4742ND AVE
NW 4747TH AVE
NW 4752ND AVE
NW 4757TH AVE
NW 4762ND AVE
NW 4767TH AVE
NW 4772ND AVE
NW 4777TH AVE
NW 4782ND AVE
NW 4787TH AVE
NW 4792ND AVE
NW 4797TH AVE
NW 4802ND AVE
NW 4807TH AVE
NW 4812TH AVE
NW 4817TH AVE
NW 4822ND AVE
NW 4827TH AVE
NW 4832ND AVE
NW 4837TH AVE
NW 4842ND AVE
NW 4847TH AVE
NW 4852ND AVE
NW 4857TH AVE
NW 4862ND AVE
NW 4867TH AVE
NW 4872ND AVE
NW 4877TH AVE
NW 4882ND AVE
NW 4887TH AVE
NW 4892ND AVE
NW 4897TH AVE
NW 4902ND AVE
NW 4907TH AVE
NW 4912TH AVE
NW 4917TH AVE
NW 4922ND AVE
NW 4927TH AVE
NW 4932ND AVE
NW 4937TH AVE
NW 4942ND AVE
NW 4947TH AVE
NW 4952ND AVE
NW 4957TH AVE
NW 4962ND AVE
NW 4967TH AVE
NW 4972ND AVE
NW 4977TH AVE
NW 4982ND AVE
NW 4987TH AVE
NW 4992ND AVE
NW 4997TH AVE
NW 5002ND AVE
NW 5007TH AVE
NW 5012TH AVE
NW 5017TH AVE
NW 5022ND AVE
NW 5027TH AVE
NW 5032ND AVE
NW 5037TH AVE
NW 5042ND AVE
NW 5047TH AVE
NW 5052ND AVE
NW 5057TH AVE
NW 5062ND AVE
NW 5067TH AVE
NW 5072ND AVE
NW 5077TH AVE
NW 5082ND AVE
NW 5087TH AVE
NW 5092ND AVE
NW 5097TH AVE
NW 5102ND AVE
NW 5107TH AVE
NW 5112TH AVE
NW 5117TH AVE
NW 5122ND AVE
NW 5127TH AVE
NW 5132ND AVE
NW 5137TH AVE
NW 5142ND AVE
NW 5147TH AVE
NW 5152ND AVE
NW 5157TH AVE
NW 5162ND AVE
NW 5167TH AVE
NW 5172ND AVE
NW 5177TH AVE
NW 5182ND AVE
NW 5187TH AVE
NW 5192ND AVE
NW 5197TH AVE
NW 5202ND AVE
NW 5207TH AVE
NW 5212TH AVE
NW 5217TH AVE
NW 5222ND AVE
NW 5227TH AVE
NW 5232ND AVE
NW 5237TH AVE
NW 5242ND AVE
NW 5247TH AVE
NW 5252ND AVE
NW 5257TH AVE
NW 5262ND AVE
NW 5267TH AVE
NW 5272ND AVE
NW 5277TH AVE
NW 5282ND AVE
NW 5287TH AVE
NW 5292ND AVE
NW 5297TH AVE
NW 5302ND AVE
NW 5307TH AVE
NW 5312TH AVE
NW 5317TH AVE
NW 5322ND AVE
NW 5327TH AVE
NW 5332ND AVE
NW 5337TH AVE
NW 5342ND AVE
NW 5347TH AVE
NW 5352ND AVE
NW 5357TH AVE
NW 5362ND AVE
NW 5367TH AVE
NW 5372ND AVE
NW 5377TH AVE
NW 5382ND AVE
NW 5387TH AVE
NW 5392ND AVE
NW 5397TH AVE
NW 5402ND AVE
NW 5407TH AVE
NW 5412TH AVE
NW 5417TH AVE
NW 5422ND AVE
NW 5427TH AVE
NW 5432ND AVE
NW 5437TH AVE
NW 5442ND AVE
NW 5447TH AVE
NW 5452ND AVE
NW 5457TH AVE
NW 5462ND AVE
NW 5467TH AVE
NW 5472ND AVE
NW 5477TH AVE
NW 5482ND AVE
NW 5487TH AVE
NW 5492ND AVE
NW 5497TH AVE
NW 5502ND AVE
NW 5507TH AVE
NW 5512TH AVE
NW 5517TH AVE
NW 5522ND AVE
NW 5527TH AVE
NW 5532ND AVE
NW 5537TH AVE
NW 5542ND AVE
NW 5547TH AVE
NW 5552ND AVE
NW 5557TH AVE
NW 5562ND AVE
NW 5567TH AVE
NW 5572ND AVE
NW 5577TH AVE
NW 5582ND AVE
NW 5587TH AVE
NW 5592ND AVE
NW 5597TH AVE
NW 5602ND AVE
NW 5607TH AVE
NW 5612TH AVE
NW 5617TH AVE
NW 5622ND AVE
NW 5627TH AVE
NW 5632ND AVE
NW 5637TH AVE
NW 5642ND AVE
NW 5647TH AVE
NW 5652ND AVE
NW 5657TH AVE
NW 5662ND AVE
NW 5667TH AVE
NW 5672ND AVE
NW 5677TH AVE
NW 5682ND AVE
NW 5687TH AVE
NW 5692ND AVE
NW 5697TH AVE
NW 5702ND AVE
NW 5707TH AVE
NW 5712TH AVE
NW 5717TH AVE
NW 5722ND AVE
NW 5727TH AVE
NW 5732ND AVE
NW 5737TH AVE
NW 5742ND AVE
NW 5747TH AVE
NW 5752ND AVE
NW 5757TH AVE
NW 5762ND AVE
NW 5767TH AVE
NW 5772ND AVE
NW 5777TH AVE
NW 5782ND AVE
NW 5787TH AVE
NW 5792ND AVE
NW 5797TH AVE
NW 5802ND AVE
NW 5807TH AVE
NW 5812TH AVE
NW 5817TH AVE
NW 5822ND AVE
NW 5827TH AVE
NW 5832ND AVE
NW 5837TH AVE
NW 5842ND AVE
NW 5847TH AVE
NW 5852ND AVE
NW 5857TH AVE
NW 5862ND AVE
NW 5867TH AVE
NW 5872ND AVE
NW 5877TH AVE
NW 5882ND AVE
NW 5887TH AVE
NW 5892ND AVE
NW 5897TH AVE
NW 5902ND AVE
NW 5907TH AVE
NW 5912TH AVE
NW 5917TH AVE
NW 5922ND AVE
NW 5927TH AVE
NW 5932ND AVE
NW 5937TH AVE
NW 5942ND AVE
NW 5947TH AVE
NW 5952ND AVE
NW 5957TH AVE
NW 5962ND AVE
NW 5967TH AVE
NW 5972ND AVE
NW 5977TH AVE
NW 5982ND AVE
NW 5987TH AVE
NW 5992ND AVE
NW 5997TH AVE
NW 6002ND AVE
NW 6007TH AVE
NW 6012TH AVE
NW 6017TH AVE
NW 6022ND AVE
NW 6027TH AVE
NW 6032ND AVE
NW 6037TH AVE
NW 6042ND AVE
NW 6047TH AVE
NW 6052ND AVE
NW 6057TH AVE
NW 6062ND AVE
NW 6067TH AVE
NW 6072ND AVE
NW 6077TH AVE
NW 6082ND AVE
NW 6087TH AVE
NW 6092ND AVE
NW 6097TH AVE
NW 6102ND AVE
NW 6107TH AVE
NW 6112TH AVE
NW 6117TH AVE
NW 6122ND AVE
NW 6127TH AVE
NW 6132ND AVE
NW 6137TH AVE
NW 6142ND AVE
NW 6147TH AVE
NW 6152ND AVE
NW 6157TH AVE
NW 6162ND AVE
NW 6167TH AVE
NW 6172ND AVE
NW 6177TH AVE
NW 6182ND AVE
NW 6187TH AVE
NW 6192ND AVE
NW 6197TH AVE
NW 6202ND AVE
NW 6207TH AVE
NW 6212TH AVE
NW 6217TH AVE
NW 6222ND AVE
NW 6227TH AVE
NW 6232ND AVE
NW 6237TH AVE
NW 6242ND AVE
NW 6247TH AVE
NW 6252ND AVE
NW 6257TH AVE
NW 6262ND AVE
NW 6267TH AVE
NW 6272ND AVE
NW 6277TH AVE
NW 6282ND AVE
NW 6287TH AVE
NW 6292ND AVE
NW 6297TH AVE
NW 6302ND AVE
NW 6307TH AVE
NW 6312TH AVE
NW 6317TH AVE
NW 6322ND AVE
NW 6327TH AVE
NW 6332ND AVE
NW 6337TH AVE
NW 6342ND AVE
NW 6347TH AVE
NW 6352ND AVE
NW 6357TH AVE
NW 6362ND AVE
NW 6367TH AVE
NW 6372ND AVE
NW 6377TH AVE
NW 6382ND AVE
NW 6387TH AVE
NW 6392ND AVE
NW 6397TH AVE
NW 6402ND AVE
NW 6407TH AVE
NW 6412TH AVE
NW 6417TH AVE
NW 6422ND AVE
NW 6427TH AVE
NW 6432ND AVE
NW 6437TH AVE
NW 6442ND AVE
NW 6447TH AVE
NW 6452ND AVE
NW 6457TH AVE
NW 6462ND AVE
NW 6467TH AVE
NW 6472ND AVE
NW 6477TH AVE
NW 6482ND AVE
NW 6487TH AVE
NW 6492ND AVE
NW 6497TH AVE
NW 6502ND AVE
NW 6507TH AVE
NW 6512TH AVE
NW 6517TH AVE
NW 6522ND AVE
NW 6527TH AVE
NW 6532ND AVE
NW 6537TH AVE
NW 6542ND AVE
NW 6547TH AVE
NW 6552ND AVE
NW 6557TH AVE
NW 6562ND AVE
NW 6567TH AVE
NW 6572ND AVE
NW 6577TH AVE
NW 6582ND AVE
NW 6587TH AVE
NW 6592ND AVE
NW 6597TH AVE
NW 6602ND AVE
NW 6607TH AVE
NW 6612TH AVE
NW 6617TH AVE
NW 6622ND AVE
NW 6627TH AVE
NW 6632ND AVE
NW 6637TH AVE
NW 6642ND AVE
NW 6647TH AVE
NW 6652ND AVE
NW 6657TH AVE
NW 6662ND AVE
NW 6667TH AVE
NW 6672ND AVE
NW 6677TH AVE
NW 6682ND AVE
NW 6687TH AVE
NW 6692ND AVE
NW 6697TH AVE
NW 6702ND AVE
NW 6707TH AVE
NW 6712TH AVE
NW 6717TH AVE
NW 6722ND AVE
NW 6727TH AVE
NW 6732ND AVE
NW 6737TH AVE
NW 6742ND AVE
NW 6747TH AVE
NW 6752ND AVE
NW 6757TH AVE
NW 6762ND AVE
NW 6767TH AVE
NW 6772ND AVE
NW 6777TH AVE
NW 6782ND AVE
NW 6787TH AVE
NW 6792ND AVE
NW 6797TH AVE
NW 6802ND AVE
NW 6807TH AVE
NW 6812TH AVE
NW 6817TH AVE
NW 6822ND AVE
NW 6827TH AVE
NW 6832ND AVE
NW 6837TH AVE
NW 6842ND AVE
NW 6847TH AVE
NW 6852ND AVE
NW 6857TH AVE
NW 6862ND AVE
NW 6867TH AVE
NW 6872ND AVE
NW 6877TH AVE
NW 6882ND AVE
NW 6887TH AVE
NW 6892ND AVE
NW 6897TH AVE
NW 6902ND AVE
NW 6907TH AVE
NW 6912TH AVE
NW 6917TH AVE
NW 6922ND AVE
NW 6927TH AVE
NW 6932ND AVE
NW 6937TH AVE
NW 6942ND AVE
NW 6947TH AVE
NW 6952ND AVE
NW 6957TH AVE
NW 6962ND AVE
NW 6967TH AVE
NW 6972ND AVE
NW 6977TH AVE
NW 6982ND AVE
NW 6987TH AVE
NW 6992ND AVE
NW 6997TH AVE
NW 7002ND AVE
NW 7007TH AVE
NW 7012TH AVE
NW 7017TH AVE
NW 7022ND AVE
NW 7027TH AVE
NW 7032ND AVE
NW 7037TH AVE
NW 7042ND AVE
NW 7047TH AVE
NW 7052ND AVE
NW 7057TH AVE
NW 7062ND AVE
NW 7067TH AVE
NW 7072ND AVE
NW 7077TH AVE
NW 7082ND AVE
NW 7087TH AVE
NW 7092ND AVE
NW 7097TH AVE
NW 7102ND AVE
NW 7107TH AVE
NW 

# Miami-Dade MPO Origin-Destination Survey - Bus Route 105

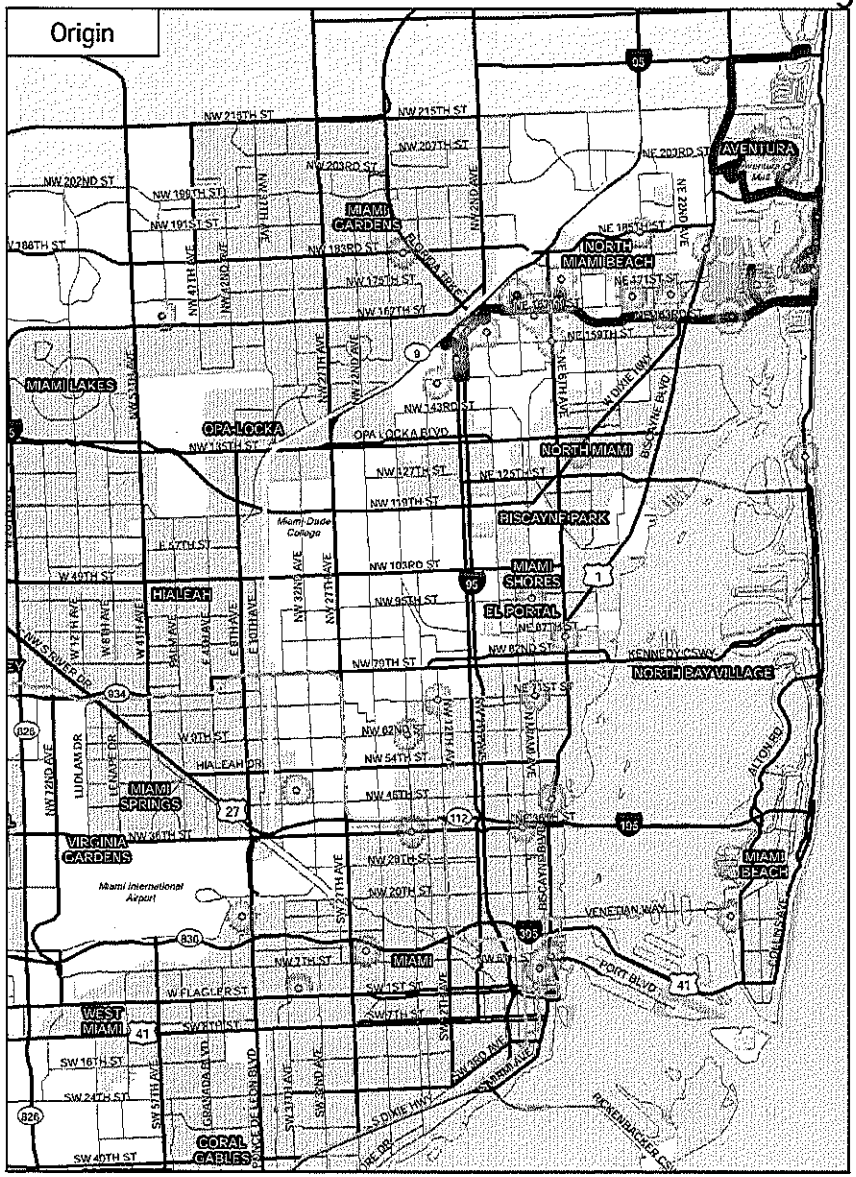


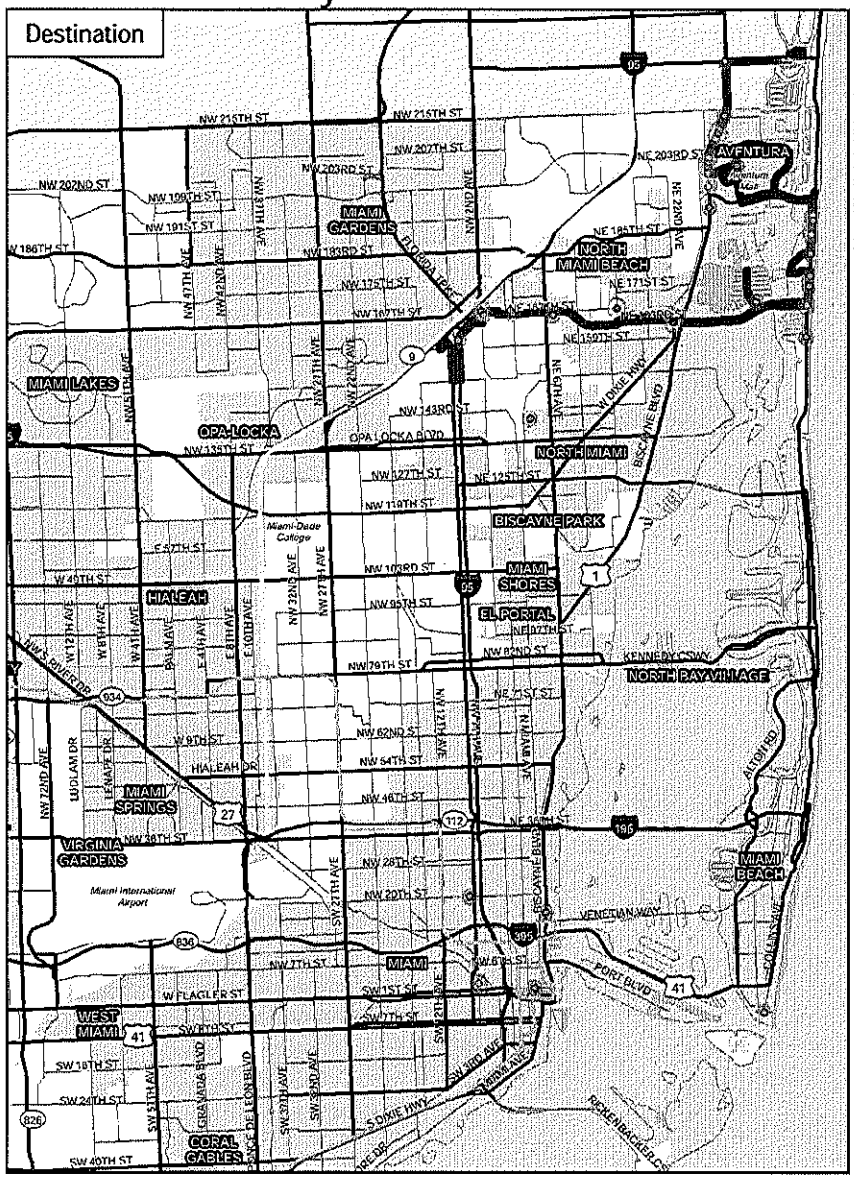


Legend

- Origin/Destination

Density Assessment

- High Concentration of Trips
- Medium Concentration of Trips
- No Trip Recorded/Low Trip Concentration

- Bus Route 105
- Metrorail
- Metromover
- TriRail
- Major Roads
- Municipality
- Broward County Boundary
- Unincorporated Miami-Dade County

Kimley-Horn and Associates, Inc.

0 5 10 Miles

Miami-Dade MPO Metropolitan Planning Organization

# Miami-Dade MPO Origin-Destination Survey - Bus Route 107

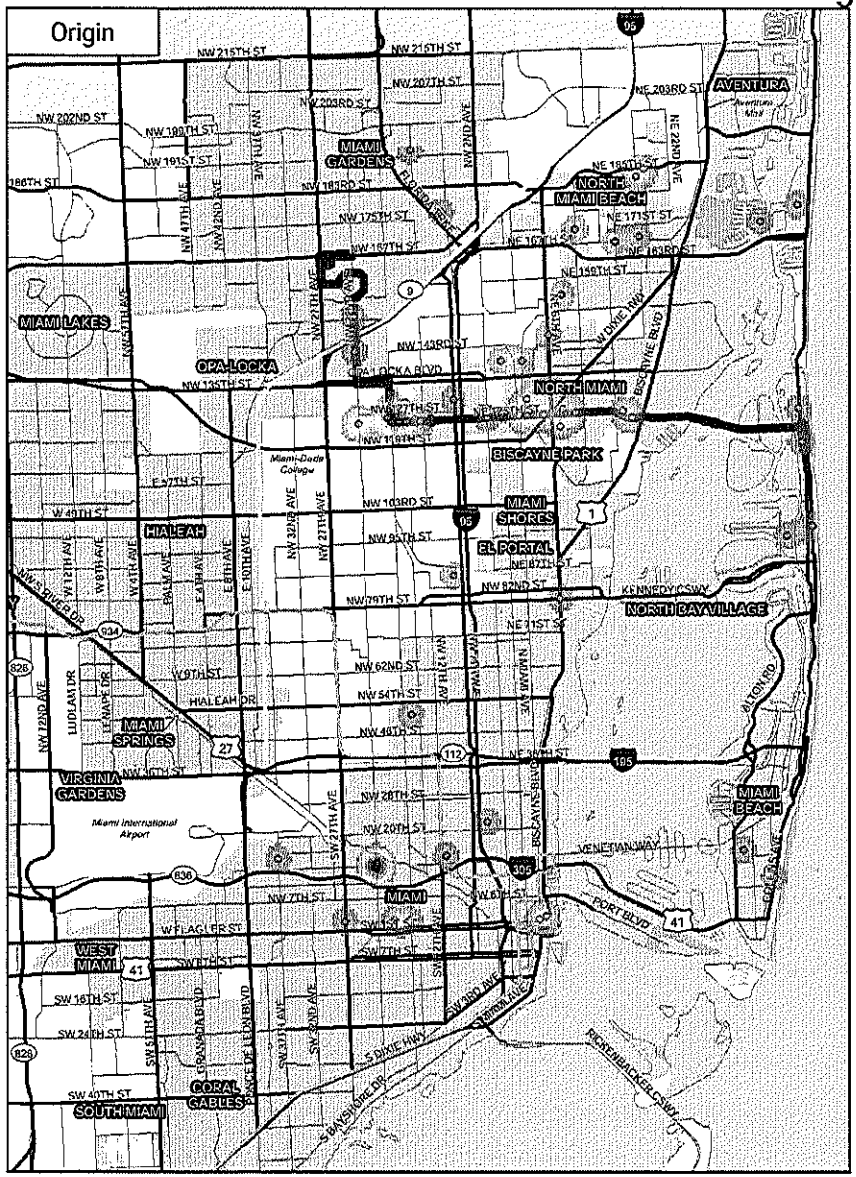


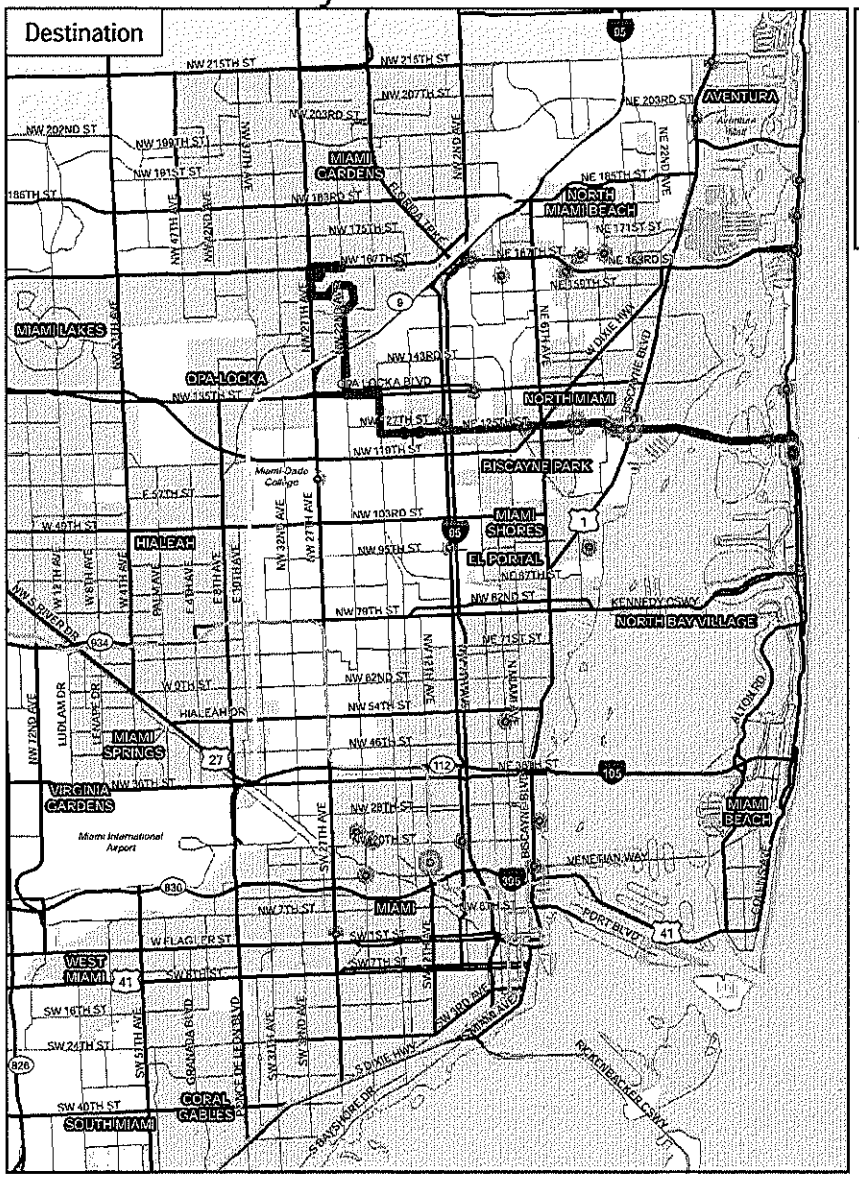


Legend

- Origin/Destination
- Density Assessment
  - High Concentration of Trips
  - Medium Concentration of Trips
  - No Trip Recorded/Low Trip Concentration
- Bus Route 107
- Metrorail
- Metromover
- Tri-Rail
- Major Roads
- Municipality
- Broward County Boundary
- Unincorporated Miami-Dade County

Kimley-Horn and Associates, Inc.

0 5 10 Miles

Miami-Dade MPO Metropolitan Planning Organization

# Miami-Dade MPO Origin-Destination Survey - Bus Route 108

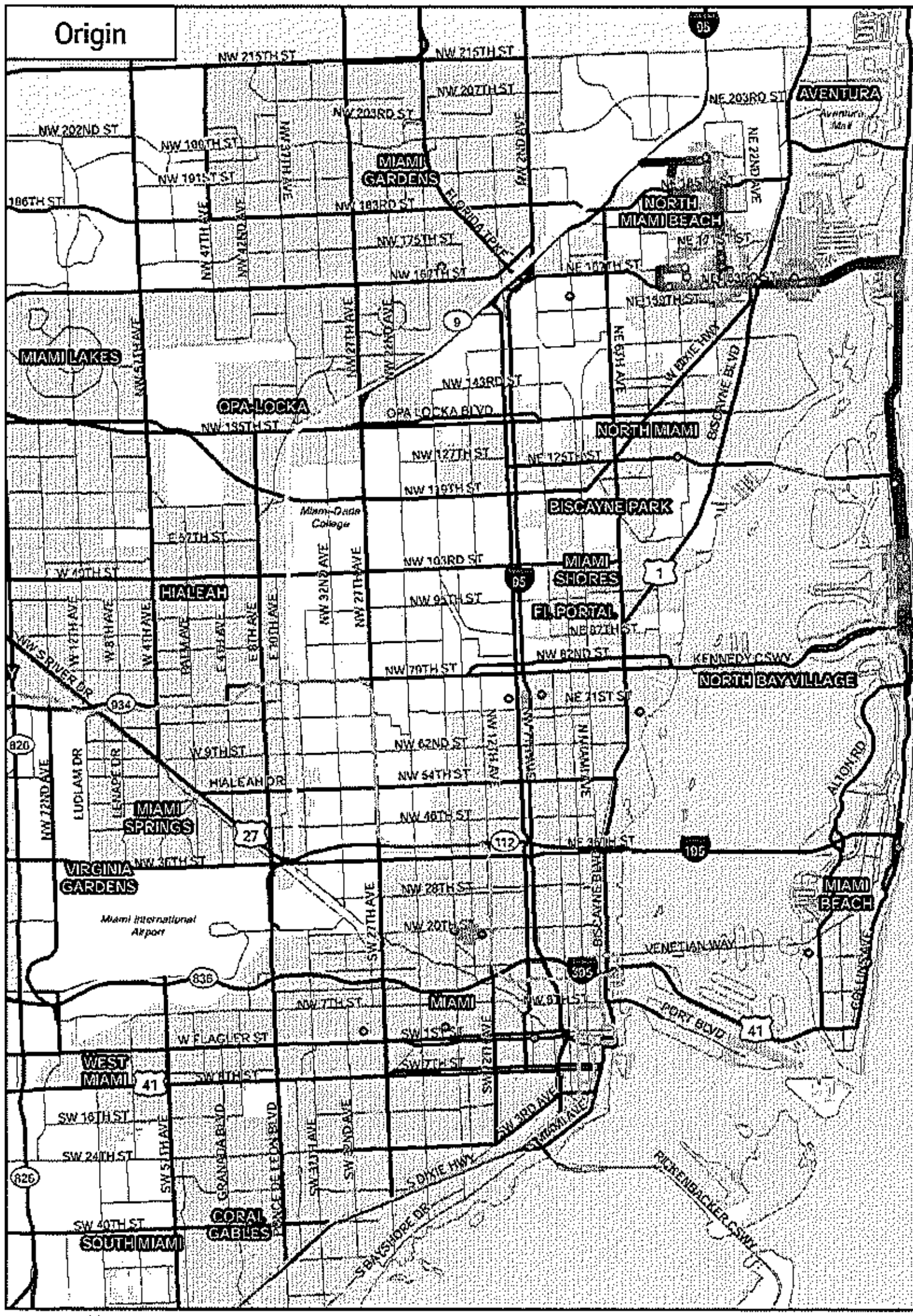


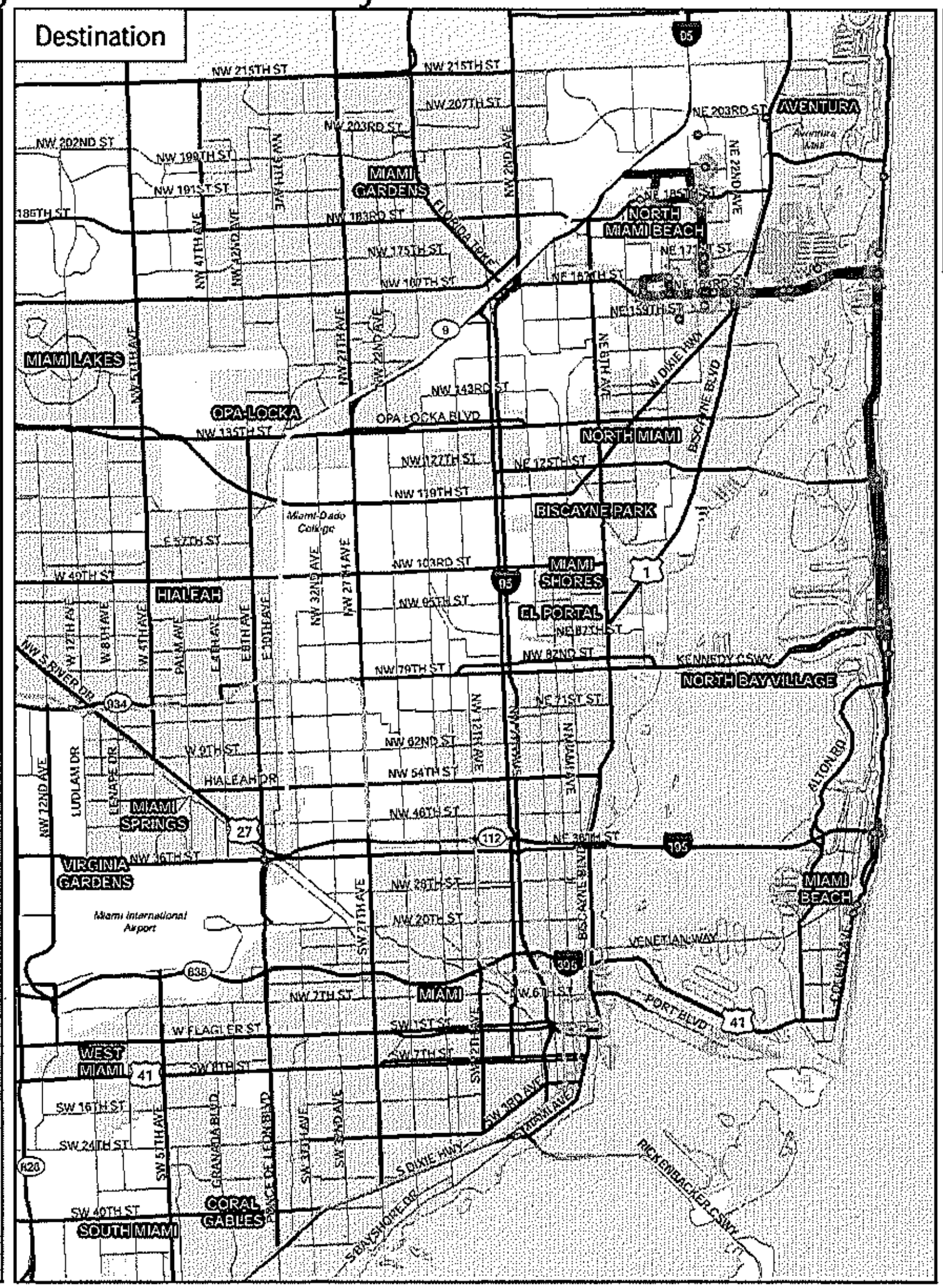


Legend
- Origin/Destination

Density Assessment
- High Concentration of Trips
- Medium Concentration of Trips
- No Trip Recorded/Low Trip Concentration
- Bus Route 108
- Metrorail
- Metromover
- TriRail
- Major Roads
- Municipality
- Broward County Boundary
- Unincorporated Miami-Dade County

Miami-Dade MPO Metropolitan Planning Organization

0 5 10 Miles

Kimley-Horn and Associates, Inc.

# Miami-Dade MPO Origin-Destination Survey - Bus Route 119

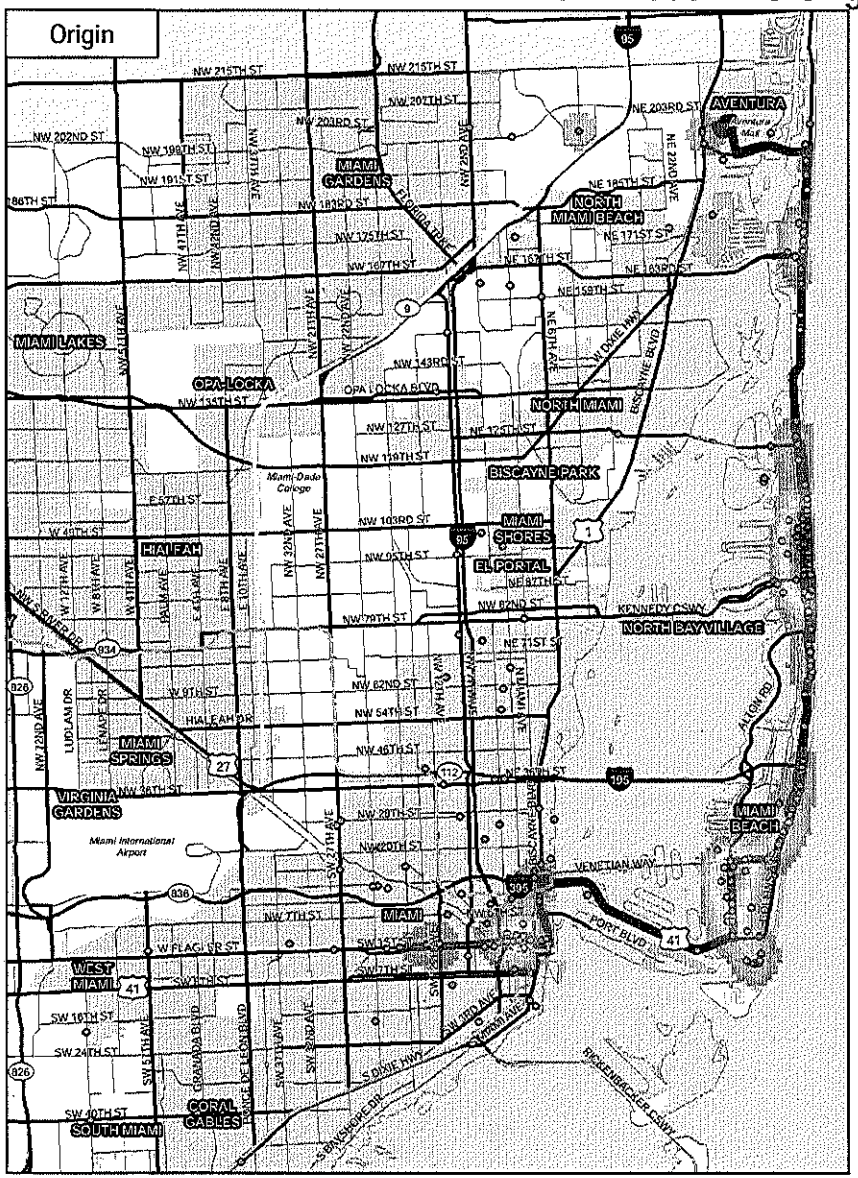


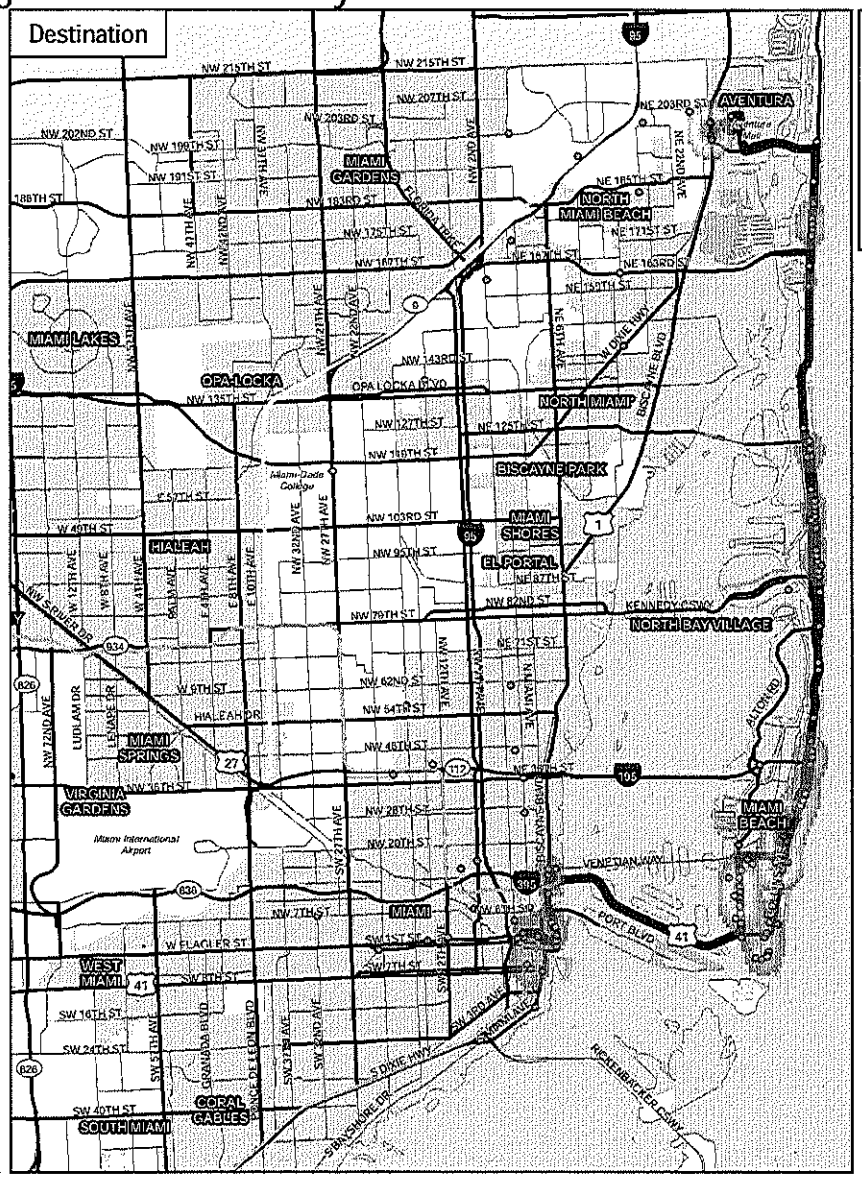


Legend

- Origin/Destination

Density Assessment
- High Concentration of Trips
- Medium Concentration of Trips
- No Trip Recorded/Low Trip Concentration

- Bus Route 119
- Metrorail
- Metromover
- TriRail
- Major Roads
- Municipality
- Broward County Boundary
- Unincorporated Miami-Dade County

Kimley-Horn and Associates, Inc.

0 5 10 Miles

Miami-Dade MPO Metropolitan Planning Organization

# Miami-Dade MPO Origin-Destination Survey - Bus Route 135

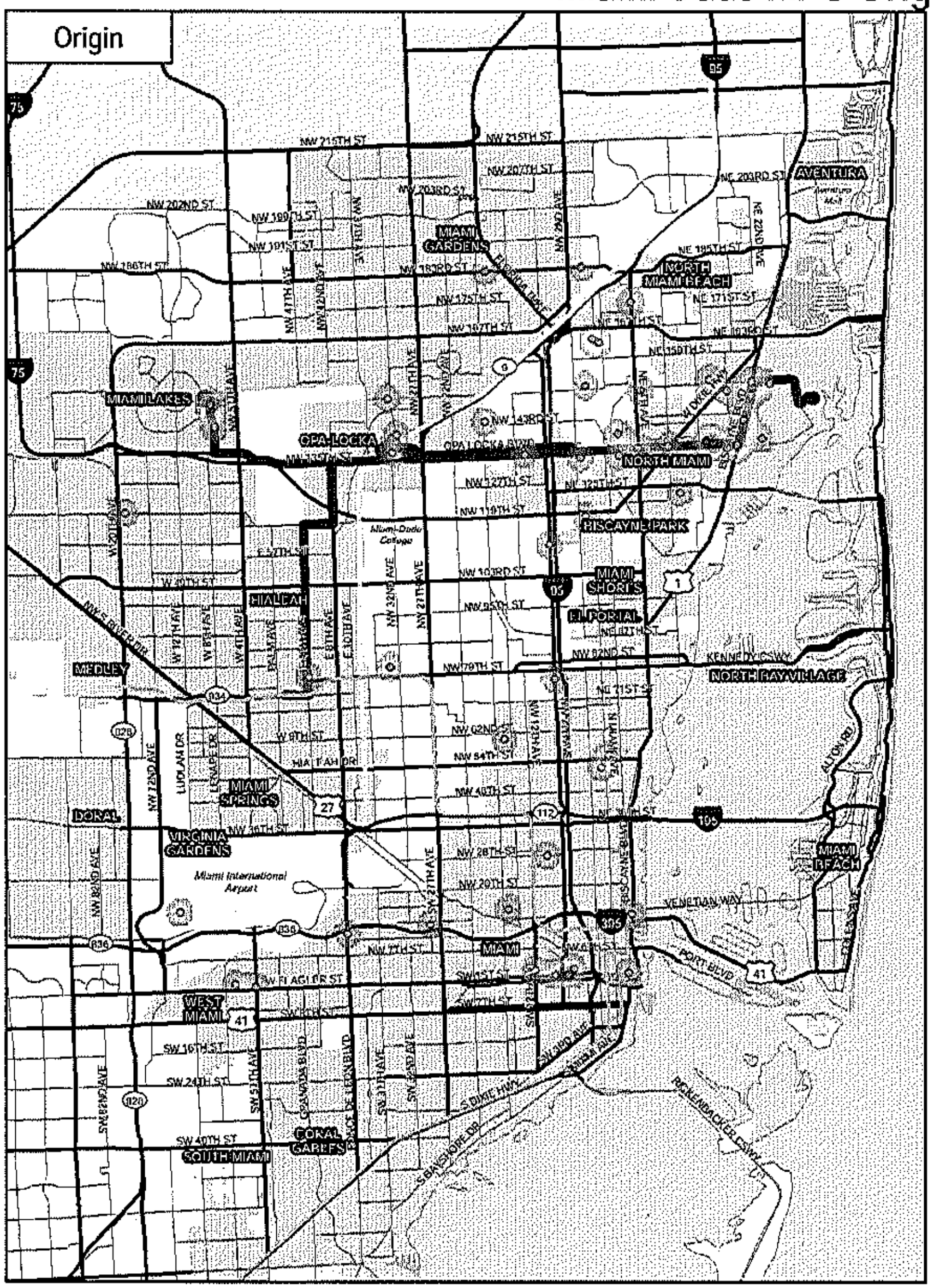


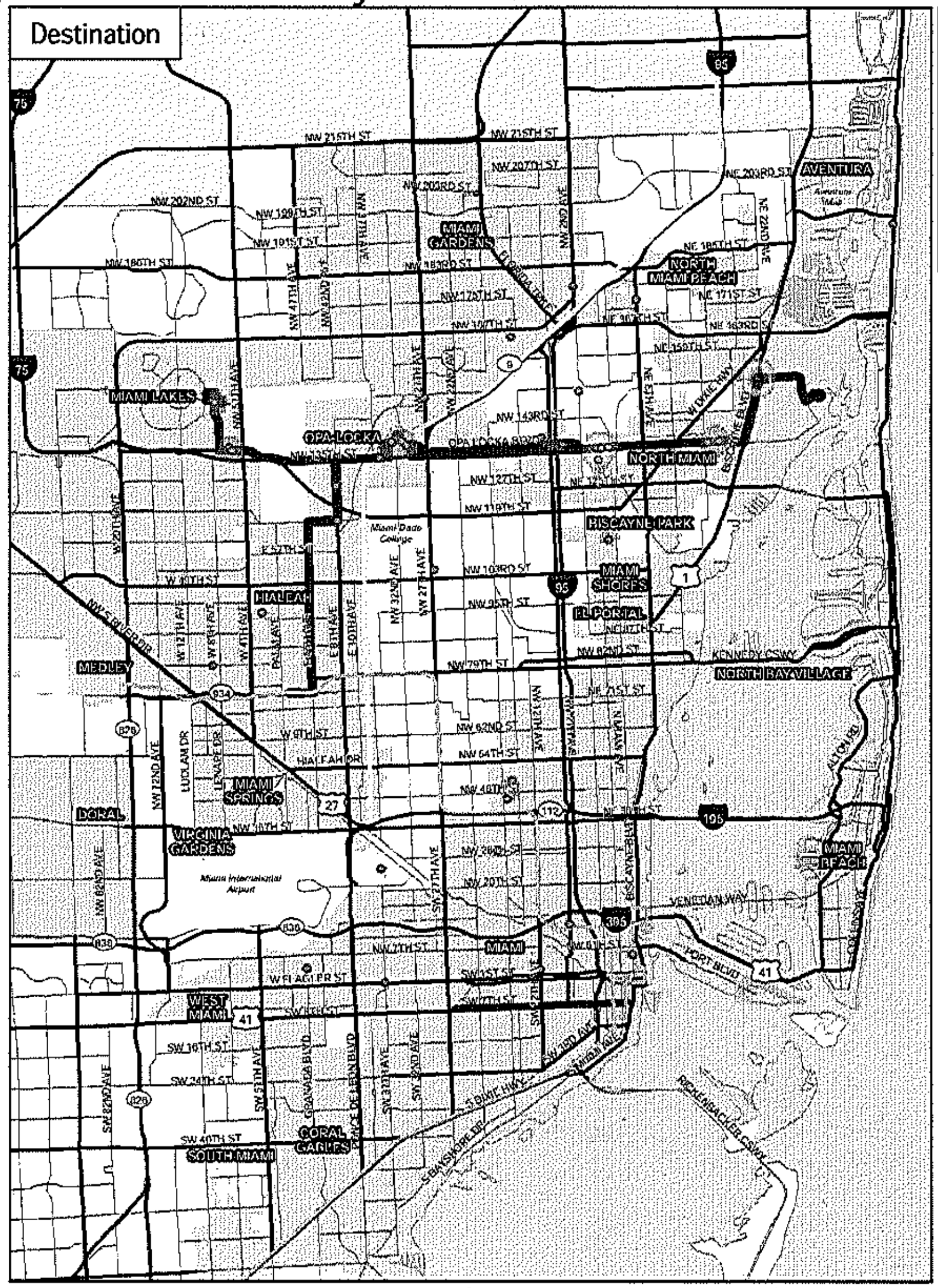


Legend
- Origin/Destination
- Density Assessment
  - High Concentration of Trips
  - Medium Concentration of Trips
  - No Trip Recorded/Low Trip Concentration
- Bus Route 135
- Metrorail
- Metromover
- Trirail
- Major Roads
- Municipality
- Broward County Boundary
- Unincorporated Miami-Dade County

0 5 10 Miles

Miami-Dade MPO Metropolitan Planning Organization

Kimley-Horn and Associates, Inc.

# Miami-Dade MPO Origin-Destination Survey - Bus Route 183

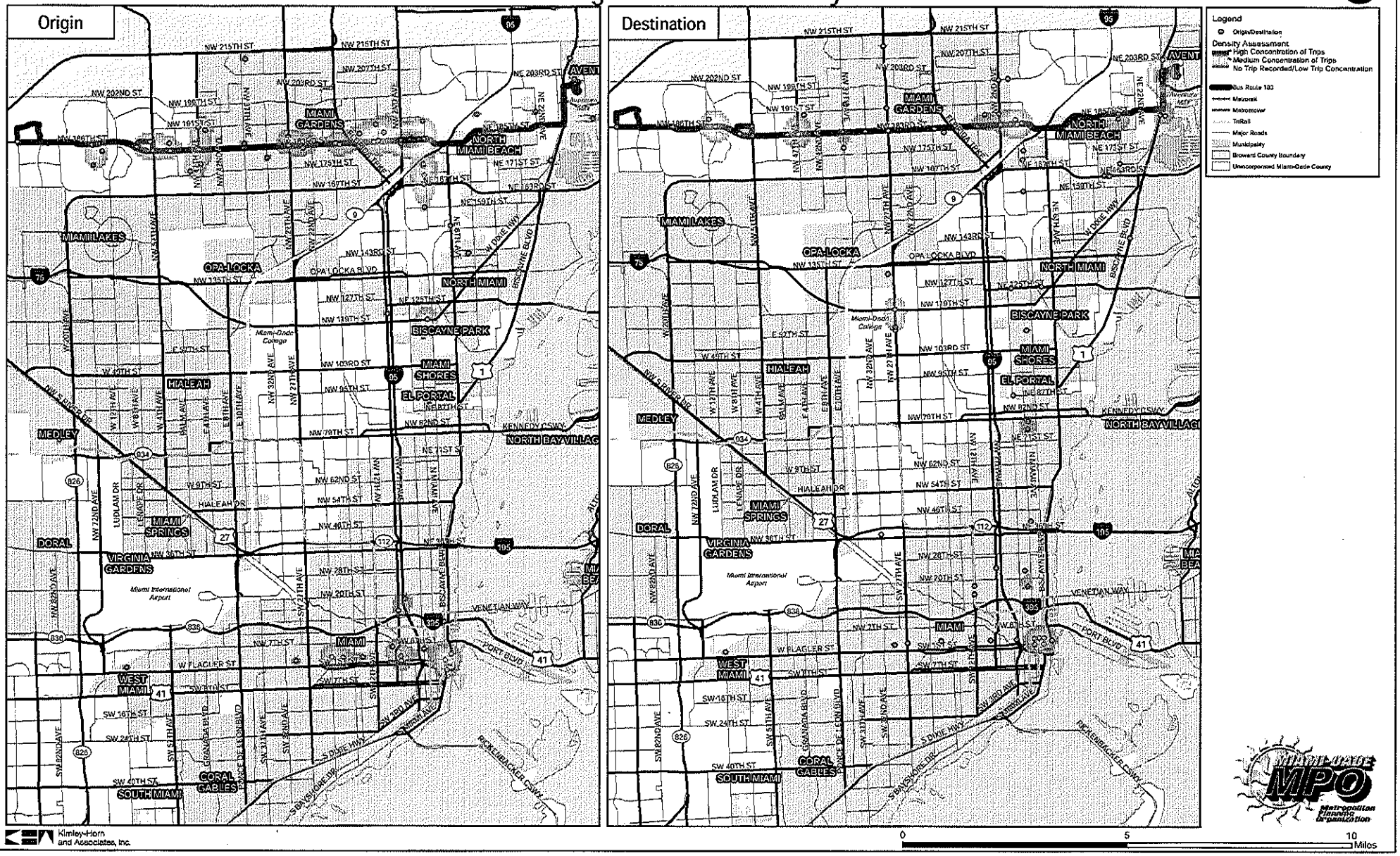

# Miami-Dade MPO Origin-Destination Survey - Bus Route 277

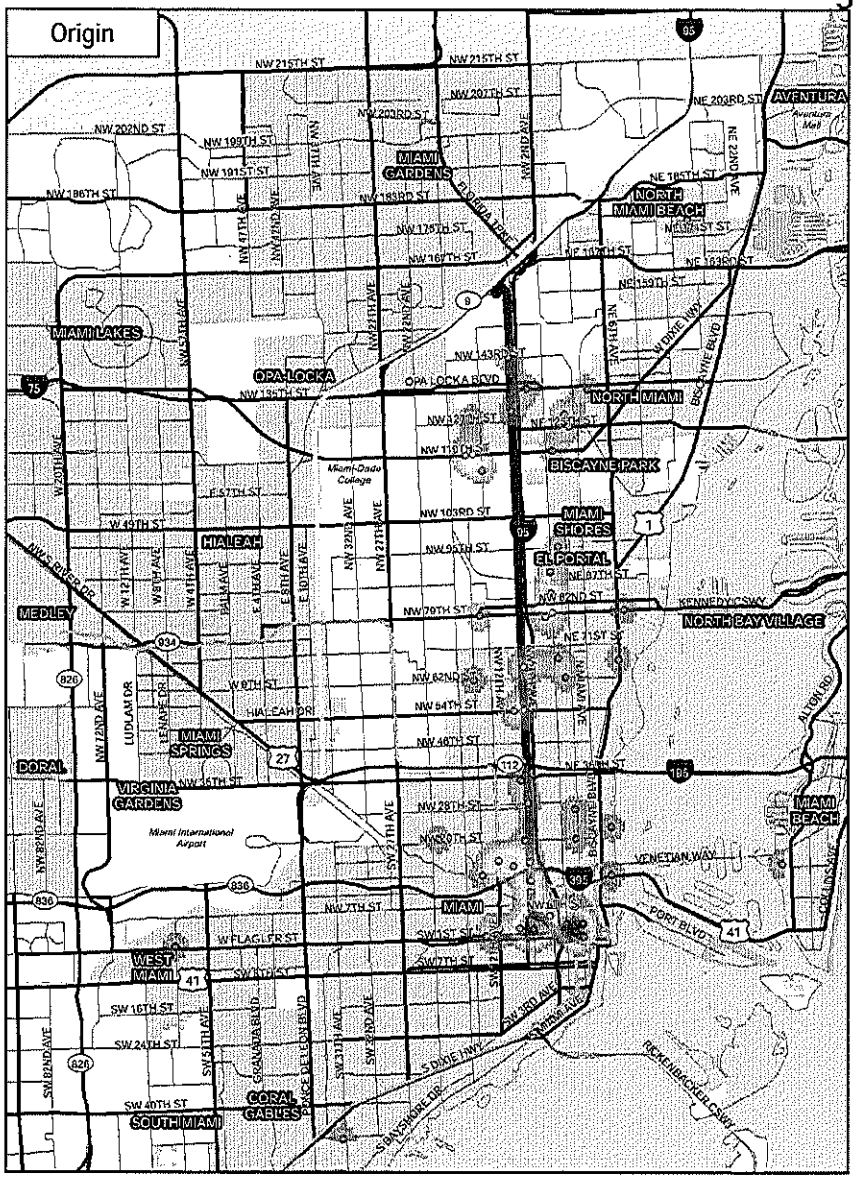


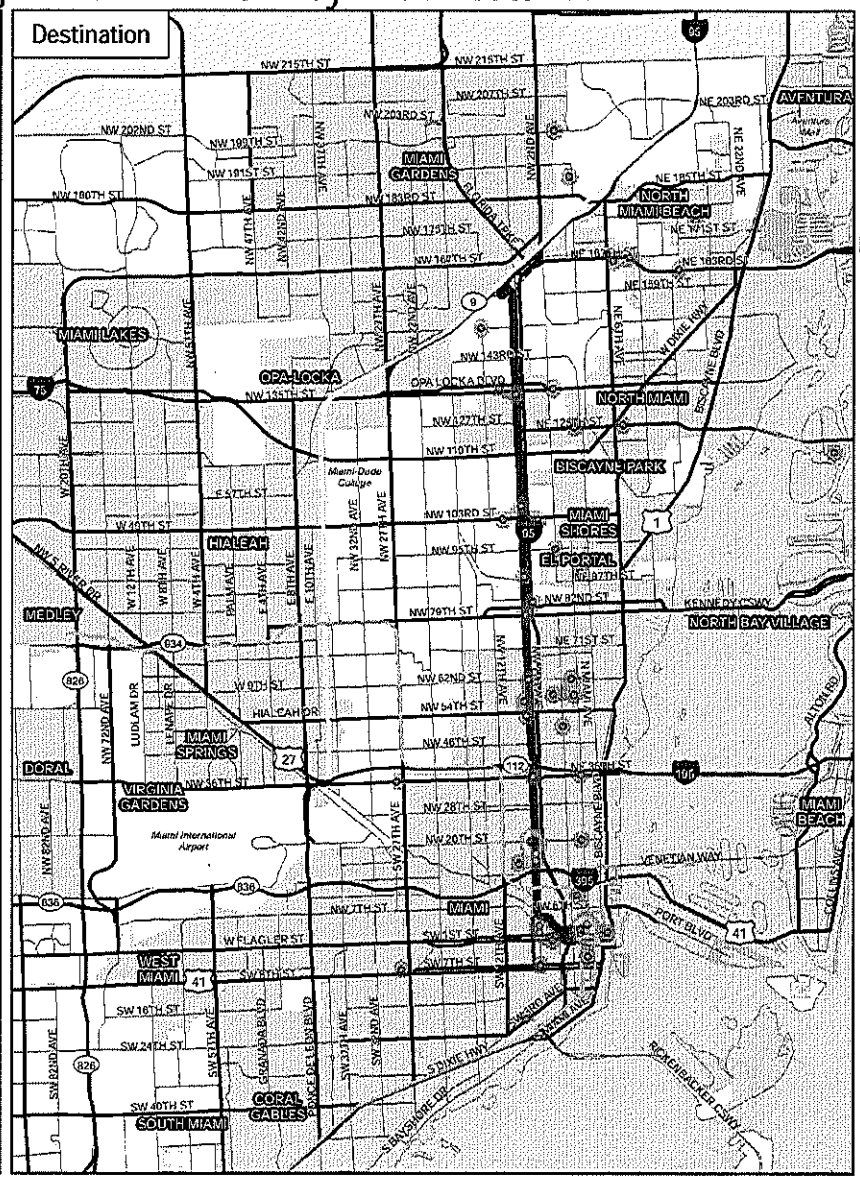


Legend

- Origin/Destination
- Density Assessment
  - High Concentration of Trips
  - Medium Concentration of Trips
  - No Trip Recorded/Low Trip Concentration
- Bus Route 277
- Metrorail
- Metromover
- TriRail
- Major Roads
- Municipality
- Broward County Boundary
- Unincorporated Miami-Dade County

Kimley-Horn and Associates, Inc.

0 5 10 Miles

Miami-Dade MPO Metropolitan Planning Organization



# APPENDIX A

## Transit Passenger Survey



# Miami-Dade Transit Passenger Survey

*Survey Serial No:* _____

The information you provide about your trip will help plan for public transit needs.
Please take a few minutes to complete this important survey.

**All information will be kept strictly confidential.**

MDT will not sell or provide your information to any other company or organization.




1. **Where did you BEGIN this one-way trip? (Check ONE only)**
   - a. Your **Workplace**
   - b. Your **Home**
   - c. Shopping
   - d. School (K-12)
   - e. College / University (students only)
   - f. Medical / Health Care
   - g. Social / Recreational
   - h. Other _____ (airport, hotel, etc.)

2. **What is the address or intersection where you BEGAN this one-way trip?**
   - a. **Exact Street Address** (*eg., 123 NW 1st Street*): _____

     Or **ONLY** if street address is not known: _____ (*NW 1st Street*) & _____ (*NE 2nd Avenue*)
   - b. **What is the name of the place** (*eg., Walmart, Metrocenter*): _____

3. **Please list all the bus routes and trains you will use during this one-way trip?**

   *BEGIN* → _____ → _____ → _____ → _____ → _____ → *END*

   **FIRST** Bus Route OR Transit Station; 2nd; 3rd; 4th; 5th

4. **How did you get to the FIRST transit stop? (Check ONE only)**
   - a. Walk
     - ☐ Up to ¼ mile (0-2 blocks)
     - ☐ ¼ - ½ mile (3-4 blocks)
     - ☐ ½ - ¾ mile (5-6 blocks)
     - ☐ ¾-1 mile (7-8 blocks)
     - ☐ 1-2 miles (9-16 blocks)
     - ☐ More than 2 miles (>17 blocks)
   - b. Bicycle
   - c. Drove a vehicle I parked @ _____
   - d. Dropped off by someone @ _____
   - e. Rode with someone who parked @ _____
   - f. Other: _____

5. **Where did you GET ON THIS bus?**
   Cross Street: _____ (*NW 1st Street*) & _____ (*NE 2nd Avenue*) or Transit Center: _____

6. **Where will you GET OFF THIS bus?**
   Cross Street: _____ (*NW 1st Street*) & _____ (*NE 2nd Avenue*) or Transit Center: _____

7. **Where will you END this one-way trip? (Check ONE only)**
   - a. Your **Workplace**
   - b. Your **Home**
   - c. Shopping
   - d. School (K-12)
   - e. College / University (students only)
   - f. Medical / Health Care
   - g. Social / Recreational
   - h. Other _____ (airport, hotel, etc.)

8. **What is the address or intersection of the place where you are going now to END your one-way trip?**
   - a. **Exact Street Address** (*eg., 123 NW 1st Street*): _____

     **ONLY if street address is not known:** _____ (*NW 1st Street*) & _____ (*NE 2nd Avenue*)
   - b. **What is the name of the place** (*eg., Walmart, Metrocenter*): _____

**Date:** ___/___/2012 **Time:** ___:___ AM/PM **Bus #:** _____ **Route:** _____ **Direction:** Inbound/Outbound

**9. After your last transit trip, how will you get to the END of your one-way trip? (Check ONE only)**

a. Walk

- ☐ Up to ¼ mile (0-2 blocks)
- ☐ ¼ - ½ mile (3-4 blocks)
- ☐ ½ - ¾ mile (5-6 blocks)
- ☐ ¾-1 mile (7-8 blocks)
- ☐ 1-2 miles (9-16 blocks)
- ☐ More than 2 miles (>17 blocks)

b. Bicycle

c. Drove a vehicle I parked @ _____

d. Dropped off by someone @ _____

e. Rode with someone who parked @ _____

f. Other: _____

**10. How many days per week do you make this trip?**

☐ 7 ☐ 6 ☐ 5 ☐ 4 ☐ 3 ☐ 2 ☐ 1 ☐ < 1

**11. What is the average time it takes to make a ONE-WAY trip from door to door?** _____ **Minutes**

**12. What is the FARE TYPE that you used for this one-way trip? (Check ONE only)**

a. Cash
b. EZ Card Cash Fare
c. Reduced Fare Pass
d. Golden / Patriot Passport
e. Day Pass
f. Monthly Pass
g. Bus Transfer
h. Tri-Rail Transfer
i. Other _____

**13. Does your employer pay any or all of your bus fare?**

a. No
b. Yes, some of the cost.
c. Yes, the entire cost.

**14. Do you have a valid driver's license?**

☐ Yes ☐ No

**15. Is there a car / vehicle available you can use for this trip?**

☐ Yes ☐ No

**16. How many working, registered motor vehicles (cars, motorcycles, trucks) are owned by members of your household? (Check ONE only)**

☐ 0 ☐ 1 ☐ 2 ☐ 3 ☐ 4 ☐ 5 +

**17. Gender** ☐ Male ☐ Female

**18. How old are you? (Check ONE only)**

a. Less than 16
b. 16 - 24
c. 25 - 34
d. 35 - 44
e. 45 - 54
f. 55 - 64
g. 65 +

**19. My race is best described as: (Check ONE only)**

a. American Indian
b. Asian
c. Black / African American
d. Spanish / Hispanic / Latino
e. White
f. Other

**20. What is you household's approximate total annual income? (Check ONE only)**

a. Less than $16,500
b. $16,500 - $22,000
c. $22,000 - $28,000
d. $28,000 - $33,500
e. $33,500 - $39,500
f. $39,500 - $45,000
g. $45,000 - $75,000
h. $75,000 +

**21. Including you, how many people live in your house?** _____ **(# of people), and of those,**
**how many are less than 16 years old?** _____ **(# of people)**
**how many are over 65 years old?** _____ **(# of people)**
**work outside of your house?** _____ **(# of people)**

**22. Are you disabled?** ☐ Yes ☐ No

**23. What is the HIGHEST level of education you have completed? (Check ONE only)**

a. Grade School
b. Middle / Junior High School
c. High School / GED
d. Vocational / Technical School
e. College / University – Undergraduate Degree
f. College / University – Graduate Degree

**24. What is your current EMPLOYMENT status? (Check ONE only)**

a. Working Full Time
b. Working Part Time
c. Not Working / Unemployed
d. Student
e. Homemaker
f. Retired

**25. Can you provide a PHONE NUMBER, in case we need to clarify your responses?** _____

# Encuesta para el Pasajero del Departamento de Transito De Miami-Dade

*Numero de serie de la encuesta:* _____

La información que usted nos provea acerca de su viaje, nos ayudara a planificar las necesidades de la transportación pública.
Por favor tome unos minutos para completar esta importante encuesta.

**Toda información será estrictamente confidencial**

El Departamento de transito de Miami-Dade no venderá o facilitará su información a ninguna otra compañía o identidad.

1. **¿Desde donde COMENZO este viaje de una sola ida? (Marque UNA sola respuesta)**
   a. Centro laboral
   b. Su hogar
   c. Centro Comercial
   d. Escuela (K-12)
   e. Colegio / Universidad (estudiantes solamente)
   f. Oficina Médica / Centro de Salud
   g. Centro Social / Recreacional
   h. Otro _____ (Aeropuerto, hotel, etc.)

2. **¿Cuál es la dirección o la intersección del lugar de PARTIDA de este viaje de una sola ida?**
   a. **Dirección exacta** (*ej. 123 NW 1st Street*): _____

   **Si se desconoce la dirección, nombre la intersección:** _____ (*ej. NW 1st Street*) con _____ (*NE 2nd Avenue*)

   b. **¿Cuál es el nombre del lugar de su PARTIDA?** (*ej. Wal-Mart, Metrocenter, etc.*): _____

3. **Por favor mencione todas las rutas de autobús y trenes que utilizará durante este viaje de una sola ida?**

   *PARTIDA* → _____ → _____ → _____ → _____ → _____ → *DESTINO*

   **Primera** Ruta de Bus O Estación de Paradas | 2da | 3ra | 4ta | 5ta

4. **¿Cómo llegó a su primera parada? (Marque UNA sola respuesta)**
   a. Caminará
   - ☐ hasta ¼ milla (0-2 cuadras)
   - ☐ ¼ - ½ milla (3-4 cuadras)
   - ☐ ½ - ¾ milla (5-6 cuadras)
   - ☐ ¾-1 milla (7-8 cuadras)
   - ☐ 1-2 millas (9-16 cuadras)
   - ☐ Mas de 2 millas (>17 cuadras)

   b. Bicicleta
   c. Manejará un vehículo que dejó estacionado en: _____
   d. Será recogido por alguna persona en: _____
   e. Viajará con alguien que dejó un vehículo estacionado en: _____
   f. Otro: _____

5. **¿En donde ABORDO este autobús?**
   Intersección: _____ (*ej. NW 1st Street*) con _____ (*NE 2nd Avenue*) Parada de autobús: _____

6. **¿En donde SE BAJARA de este autobús?**
   Intersección: _____ (*ej. NW 1st Street*) con _____ (*NE 2nd Avenue*) Parada de autobús: _____

7. **¿Cuál es el DESTINO FINAL de este viaje de una sola ida ? (Marque UNA sola respuesta)**
   a. Centro laboral
   b. Su hogar
   c. Centro Comercial
   d. Escuela (K-12)
   e. Colegio / Universidad (estudiantes solamente)
   f. Oficina Médica / Centro de Salud
   g. Centro Social / Recreacional
   h. Otro _____ (Aeropuerto, hotel, etc.)

8. **¿Cuál es la dirección o la intersección del lugar de DESTINO de este viaje de una sola ida?**
   a. **Dirección exacta** (*ej. 123 NW 1st Street*): _____

   **Si desconoce la dirección, nombre la intercesión:** _____ (*ej. NW 1st Street*) con _____ (*NE 2nd Avenue*)

   b. **¿Cuál es el nombre del lugar de su destino,** (*ej. Wal-Mart, Metrocenter, etc.*): _____

**Fecha:** ___/___/2012 **Hora:** ___:___ AM/PM **Bus #:** _____ **Ruta:** _____ **Dirección:** llegada/salida